FLOOD INSURANCE STUDY

VOLUME 3 OF 3

JACKSON COUNTY, OREGON
AND INCORPORATED AREAS

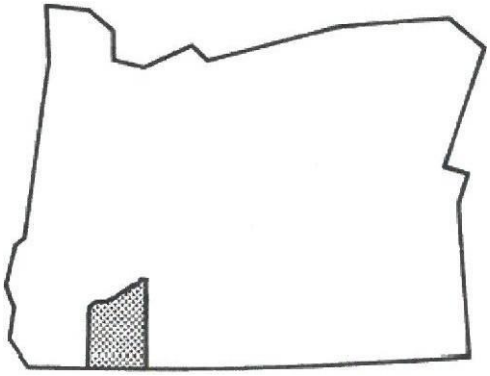

COMMUNITY NAME	COMMUNITY NUMBER
ASHLAND, CITY OF	410090
CENTRAL POINT, CITY OF	410092
EAGLE POINT, CITY OF	410093
GOLD HILL, CITY OF	410094
JACKSON COUNTY, UNINCORPORATED AREAS	415589
JACKSONVILLE, CITY OF	410095
MEDFORD, CITY OF	410096
PHOENIX, CITY OF	410097
ROGUE RIVER. CITY OF	410098
SHADY COVE, CITY OF	410099
TALENT, CITY OF	410100

Revised: January 19, 2018

Federal Emergency Management Agency

FLOOD INSURANCE STUDY NUMBER
41029V003C

NOTICE TO
FLOOD INSURANCE STUDY USERS

Communities participating in the National Flood Insurance Program have established repositories of flood hazard data for floodplain management and flood insurance purposes. This Flood Insurance Study (FIS) report may not contain all data available within the Community Map Repository. Please contact the Community Map Repository for any additional data.

The Federal Emergency Management Agency (FEMA) may revise and republish part or all of this FIS report at any time. In addition, FEMA may revise part of this FIS report by the Letter of Map Revision process, which does not involve republication or redistribution of the FIS report. Therefore, users should consult with community officials and check the Community Map Repository to obtain the most current FIS report components.

This FIS report was revised on January 19, 2018. Users should refer to Section 10.0, Revisions Description, for further information. Section 10.0 is intended to present the most up-to-date information for specific portions of this FIS report. Therefore, users of this report should be aware that the information presented in Section 10.0 supersedes information in Sections 1.0 through 9.0 of this FIS report.

Initial Countywide FIS Effective Date: May 3, 2011

Revised Countywide Date(s): April 5, 2017
January 19, 2018

TABLE OF CONTENTS

Volume 1 – January 19, 2018

		Page
SECTION 1.0 – INTRODUCTION		1
1.1	Purpose of Study	1
1.2	Authority and Acknowledgments	1
1.3	Coordination	2
SECTION 2.0 – AREA STUDIED		3
2.1	Scope of Study	3
2.2	Community Description	4
2.3	Principal Flood Problems	8
2.4	Flood Protection Measures	11
SECTION 3.0 – ENGINEERING METHODS		12
3.1	Hydrologic Analyses	13
3.2	Hydraulic Analyses	16
3.3	Vertical Datum	21
SECTION 4.0 – FLOODPLAIN MANAGEMENT APPLICATIONS		22
4.1	Floodplain Boundaries	22
4.2	Floodways	23
SECTION 5.0 – INSURANCE APPLICATIONS		63
SECTION 6.0 – FLOOD INSURANCE RATE MAP		65
SECTION 7.0 – OTHER STUDIES		66
SECTION 8.0 – LOCATION OF DATA		67
SECTION 9.0 – BIBLIOGRAPHY AND REFERENCES		69
SECTION 10.0 – REVISION DESCRIPTIONS		75
10.1	First Revision	75
10.2	Second Revision	77
10.3	Third Revision	78
10.4	Fourth Revision	80
10.5	Fifth Revision	89
10.6	Sixth Revision	97

TABLE OF CONTENTS (continued)

Volume 1 (continued)

Figures

	Page
Figure 1: Floodway Schematic	24
Figure 2: FIRM Panel Index	91
Figure 3: FIRM Notes to Users	92
Figure 4: FIRM Map Legend	94
Figure 5: Frequency Discharge – Drainage Area Curves	108

Tables

	Page
Table 1: CCO Meeting Dates for Pre-Countywide FISs	2
Table 2: Flow Regulation on the Rogue River in Jackson County, Oregon	11
Table 3: Computed Peak Flows	14
Table 4: Summary of Discharges	17
Table 5: Floodway Data	25
Table 6: Community Map History	67
Table 7: Summary of Flood Frequency Quantiles for Study Reaches in Central Point, Oregon	81
Table 8: Vertical Datum Conversion	83
Table 9: Revised Study Descriptions	86
Table 10: Basin Characteristics	98
Table 11: Flooding Sources Included in the Sixth Revision	99
Table 12: Stream Gage Information used to Determine Discharges in the Sixth Revision	104
Table 13: Summary of Discharges for the Sixth Revision	106
Table 14: Roughness Coefficients for the Sixth Revision	109
Table 15: Summary of Hydrologic and Hydraulic Analyses for the Sixth Revision	110
Table 16: Base Map Sources for the Sixth Revision	113
Table 17: Summary of Topographic Data Used for the Sixth Revision	114
Table 18: Summary of Contracted Studies Used for the Sixth Revision	117
Table 19: Community Map Repositories	118
Table 20 NFIP Jurisdictions	120
Table 21:Additional Information	123

Volume 2 – January 19, 2018

Exhibits

Exhibit 1 - Flood Profiles

	Panel
Applegate River	01P-17P
Ashland Creek	18P-25P
Bear Creek	26P-47P
Bear Creek Split Flow	48P
Clay Creek	49P-56P
Coleman Creek	57P-59P
Crooked Creek	60P-67P
Daisy Creek	68P-69P
Daisy Creek (at Jacksonville)	70P-77P

TABLE OF CONTENTS (continued)

Volume 2 (continued)

Exhibits (continued)

Exhibit 1 - Flood Profiles (continued)

	Panel
Elk Creek	78P-79P
Evans Creek	80P-85P
Foots Creek	86P-93P

Volume 3 – January 19, 2018

Exhibits (continued)

Exhibit 1 - Flood Profiles (continued)

	Panel
Griffin Creek	94P-113P
Horn Creek	114P-115P
Jackson Creek	116P-124P
Jackson Creek Overbank	125P-126P
Larson Creek	127P-131P
Lazy Creek	132P-136P
Little Butte Creek	137P-144P
Profile Not Printed	145P
Lone Pine Creek	146P-151P
Mingus Creek	152P-154P
Pleasant Creek	155P-161P
Rogue River	162P-182P
Profile Not Printed	183P
Wagner Creek	184P-194P
Ward Creek	195P-196P

Exhibit 2 - Flood Insurance Rate Map Index
Flood Insurance Rate Map

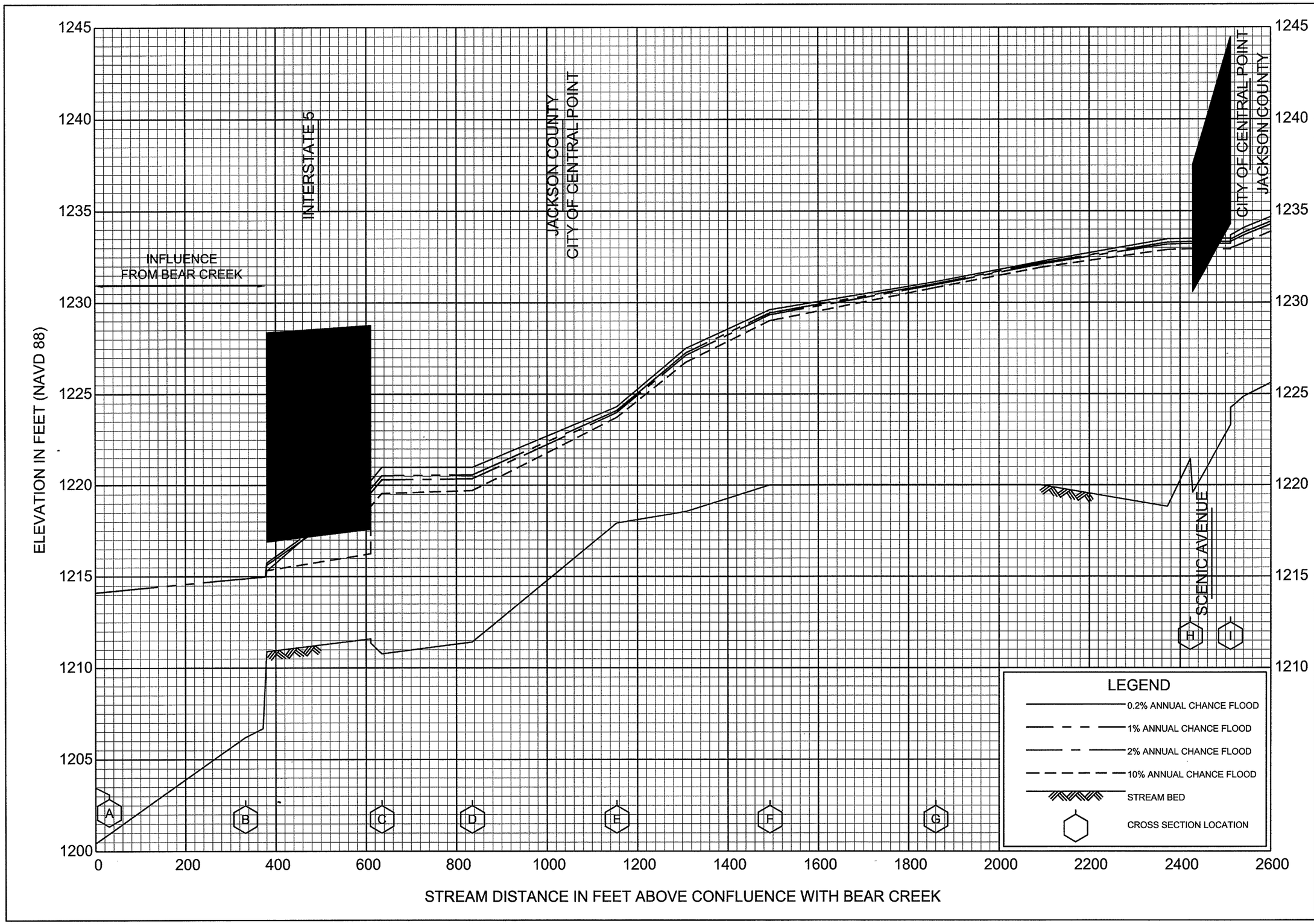

FLOOD PROFILES

GRIFFIN CREEK

FEDERAL EMERGENCY MANAGEMENT AGENCY

JACKSON COUNTY, OR

AND INCORPORATED AREAS

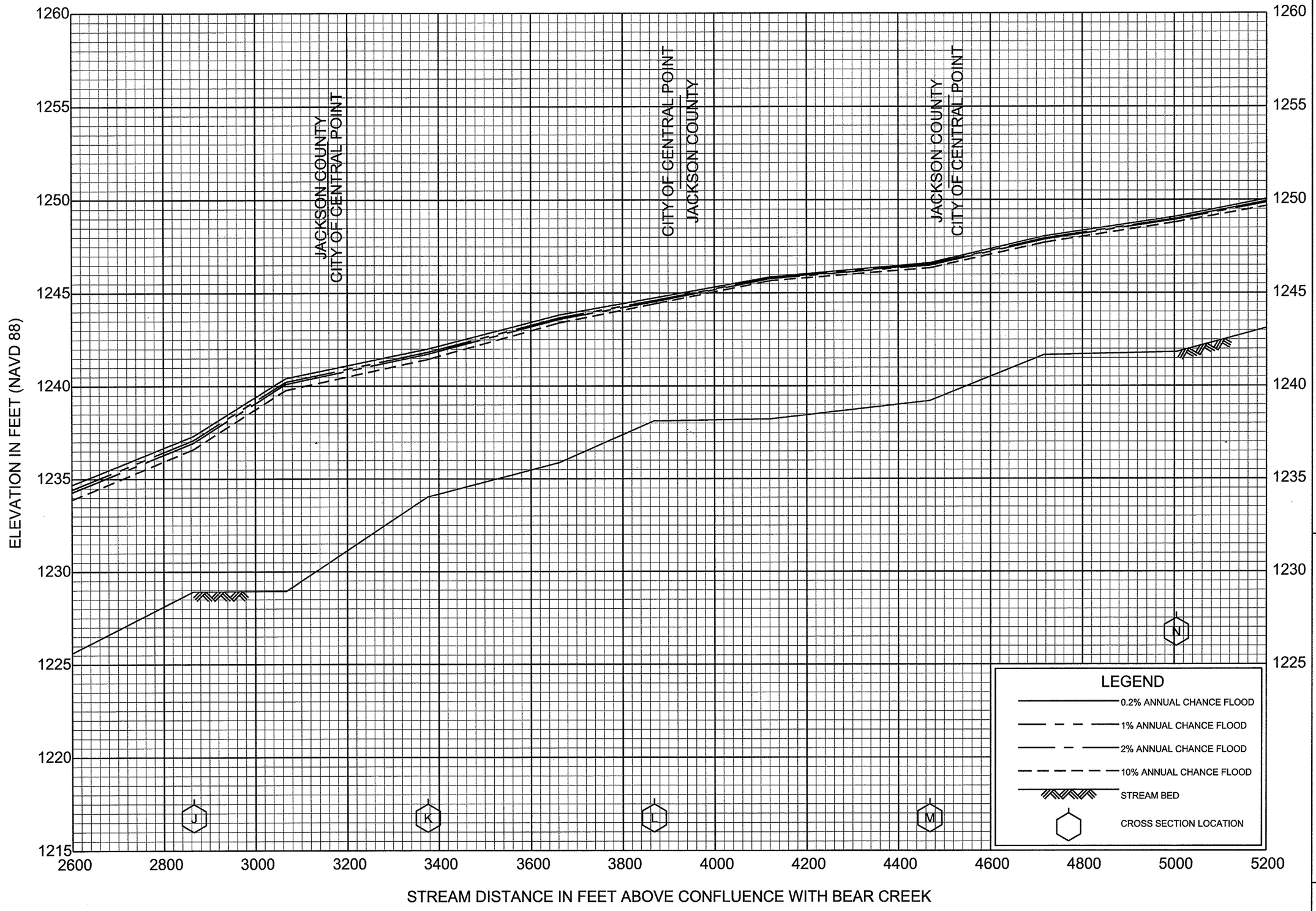

FLOOD PROFILES

GRIFFIN CREEK

FEDERAL EMERGENCY MANAGEMENT AGENCY

JACKSON COUNTY, OR

AND INCORPORATED AREAS

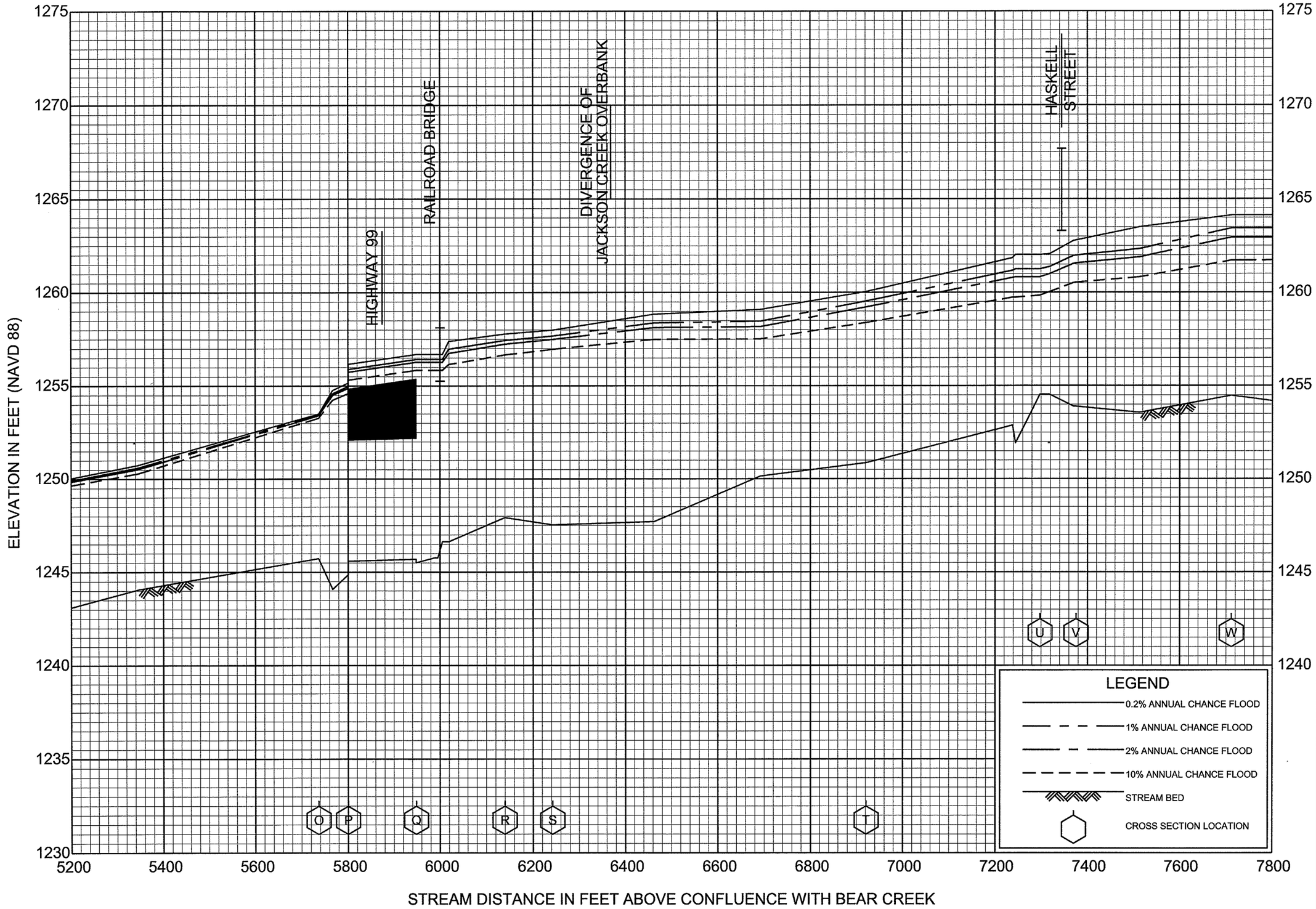

FLOOD PROFILES

GRIFFIN CREEK

FEDERAL EMERGENCY MANAGEMENT AGENCY

JACKSON COUNTY, OR

AND INCORPORATED AREAS

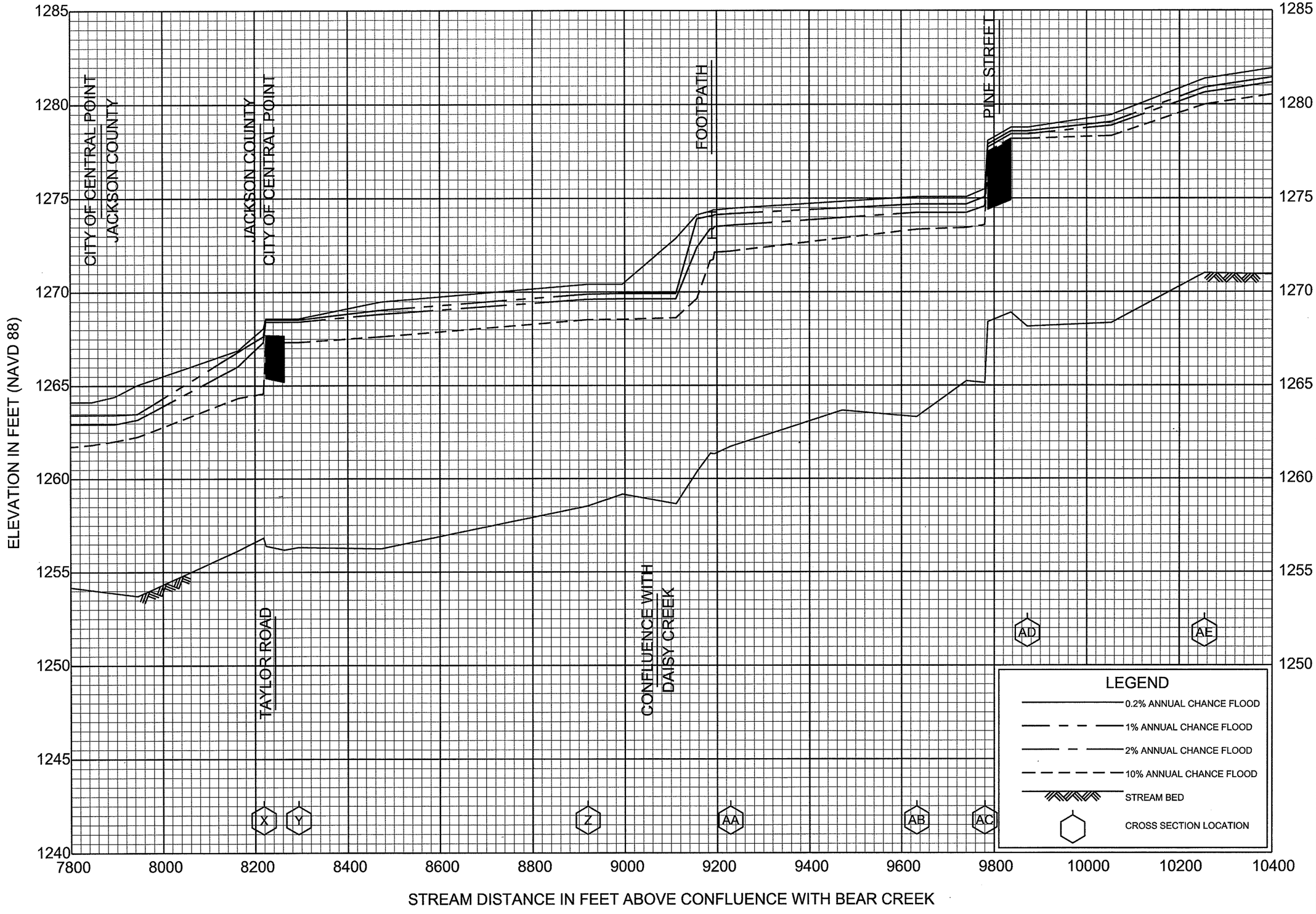

FLOOD PROFILES

GRIFFIN CREEK

FEDERAL EMERGENCY MANAGEMENT AGENCY

JACKSON COUNTY, OR

AND INCORPORATED AREAS

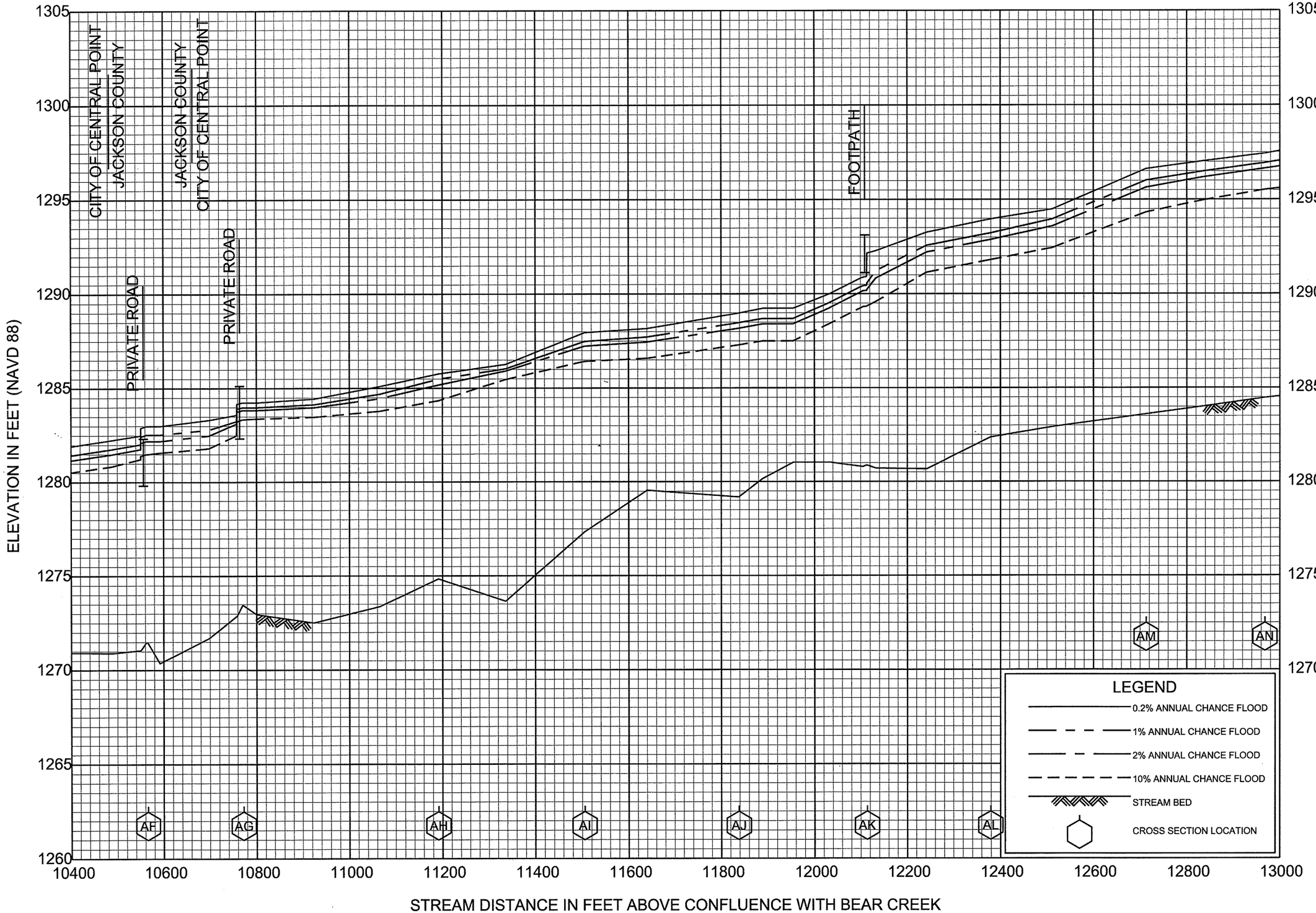

FLOOD PROFILES

GRIFFIN CREEK

FEDERAL EMERGENCY MANAGEMENT AGENCY

JACKSON COUNTY, OR

AND INCORPORATED AREAS

98P

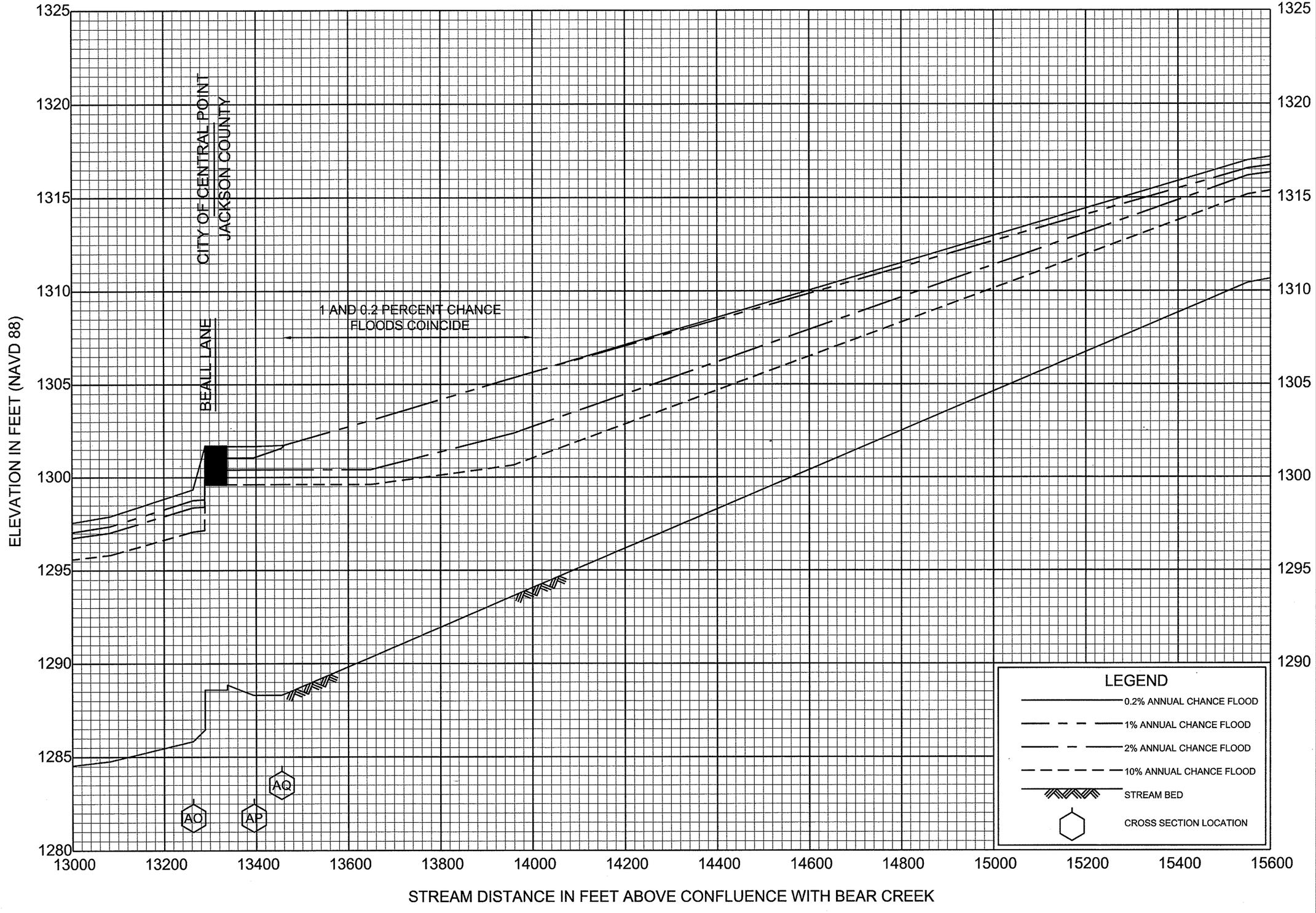

FLOOD PROFILES

GRIFFIN CREEK

FEDERAL EMERGENCY MANAGEMENT AGENCY

JACKSON COUNTY, OR

AND INCORPORATED AREAS

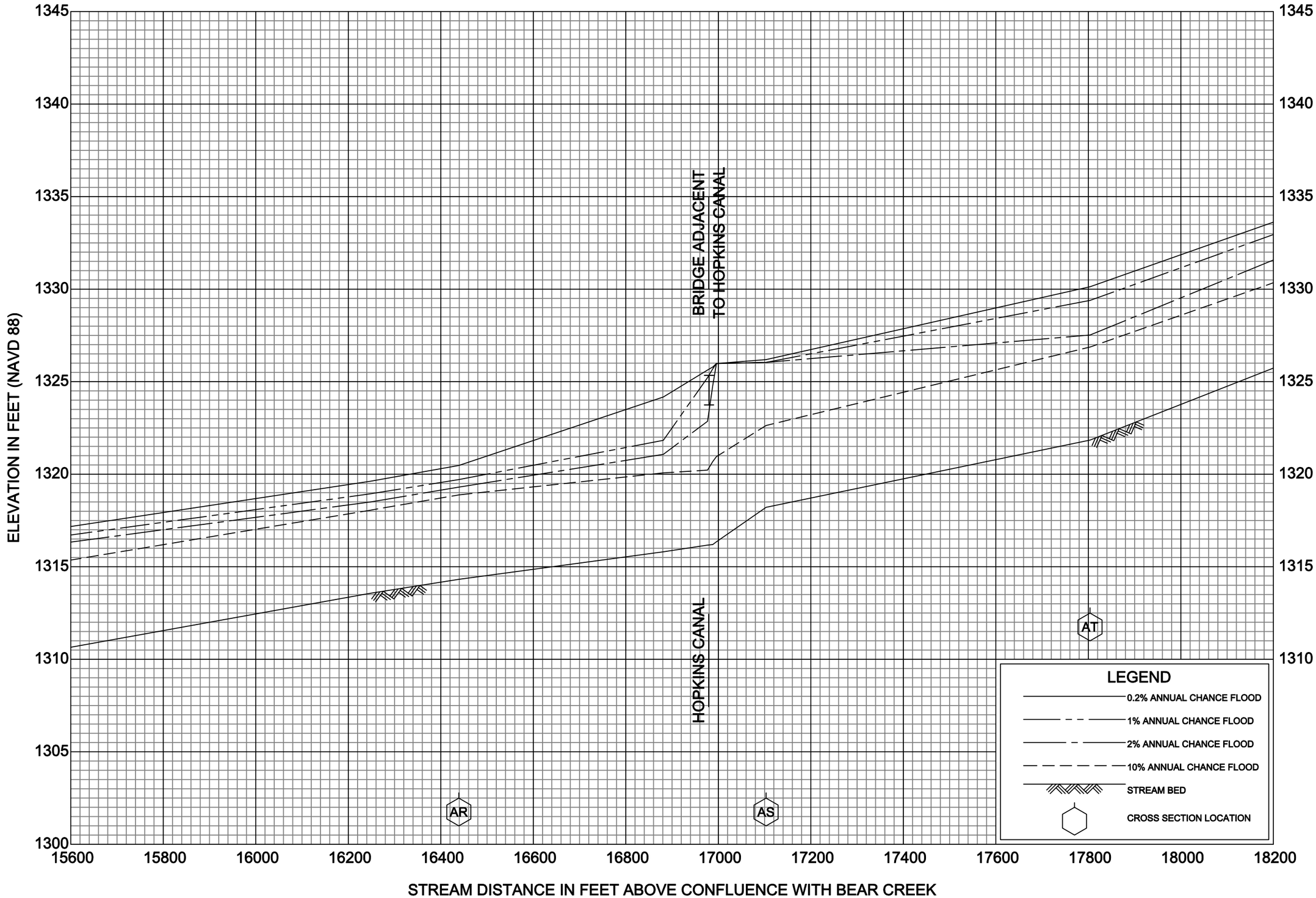

FLOOD PROFILES

GRIFFIN CREEK

FEDERAL EMERGENCY MANAGEMENT AGENCY

JACKSON COUNTY, OR

AND INCORPORATED AREAS

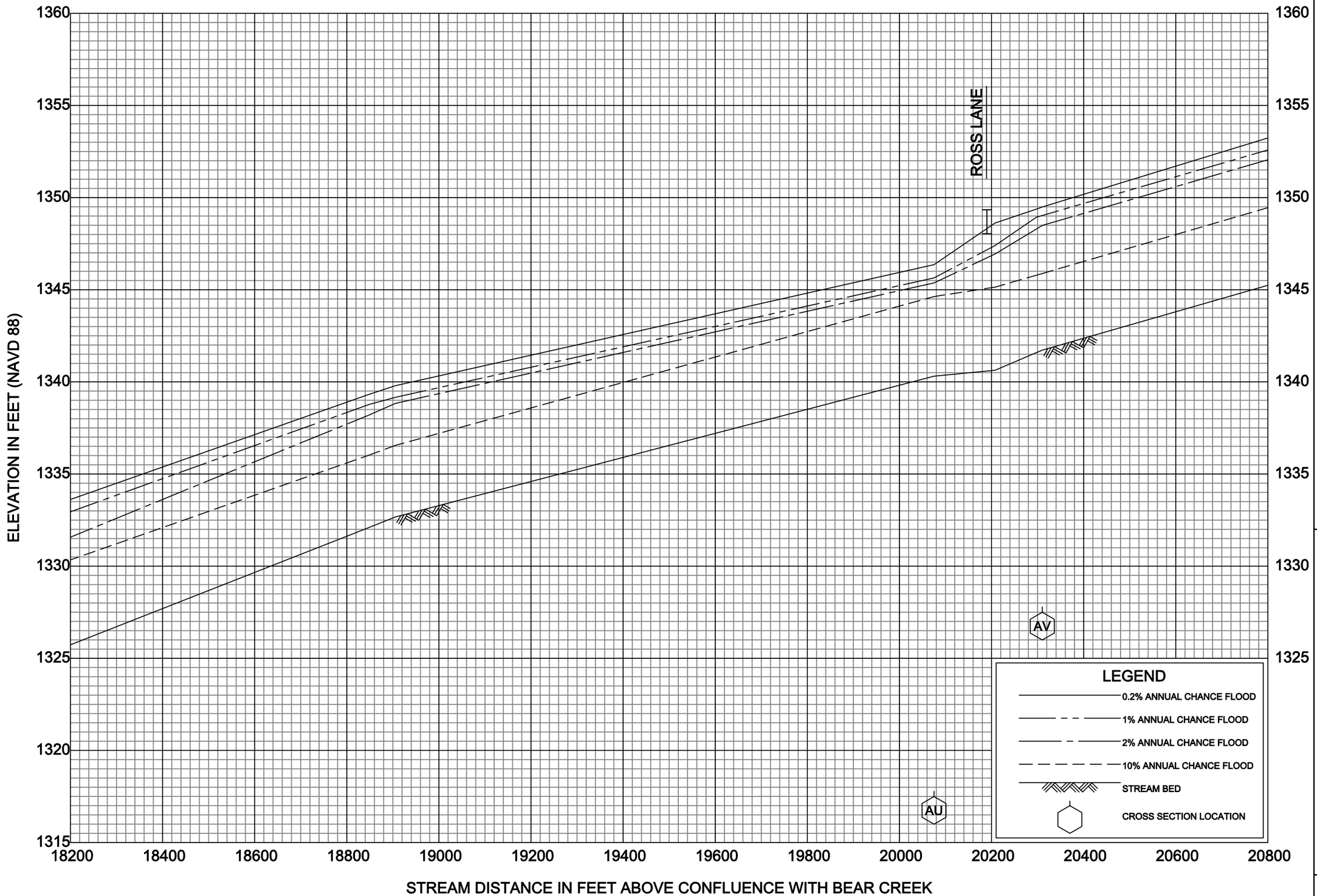

FLOOD PROFILES

GRIFFIN CREEK

FEDERAL EMERGENCY MANAGEMENT AGENCY

JACKSON COUNTY, OR

AND INCORPORATED AREAS

101P

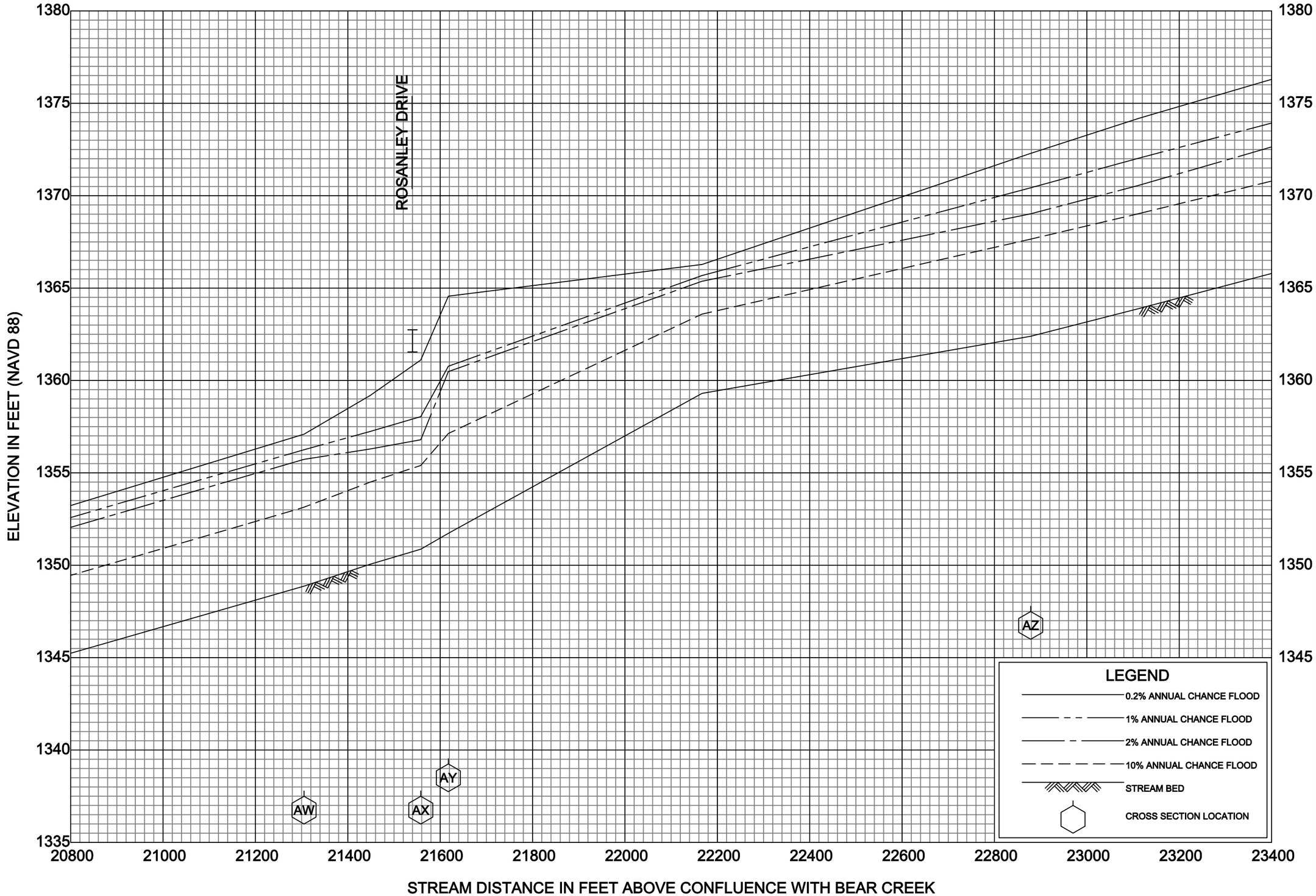

FLOOD PROFILES

GRIFFIN CREEK

FEDERAL EMERGENCY MANAGEMENT AGENCY

JACKSON COUNTY, OR

AND INCORPORATED AREAS

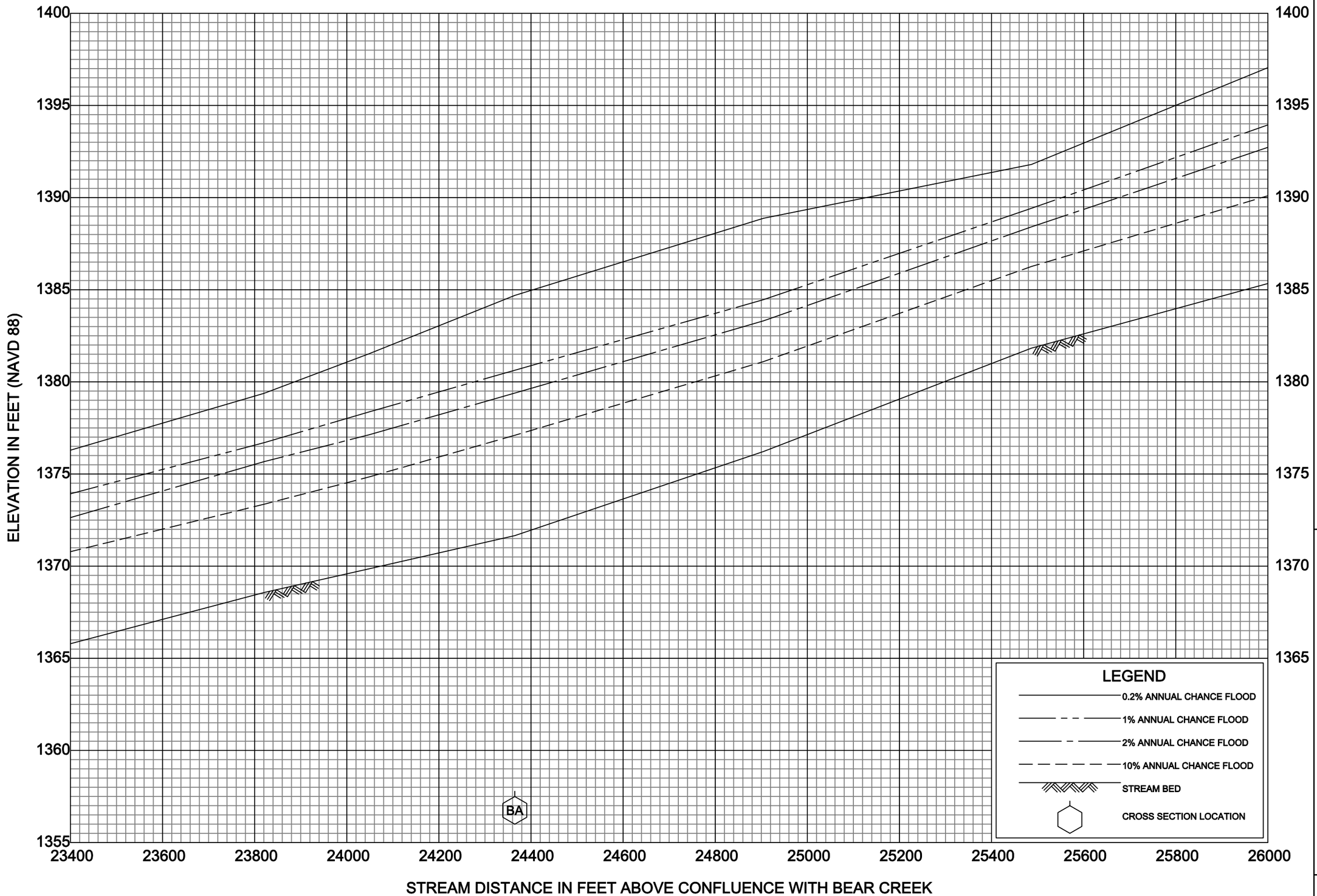

FLOOD PROFILES

GRIFFIN CREEK

FEDERAL EMERGENCY MANAGEMENT AGENCY

JACKSON COUNTY, OR

AND INCORPORATED AREAS

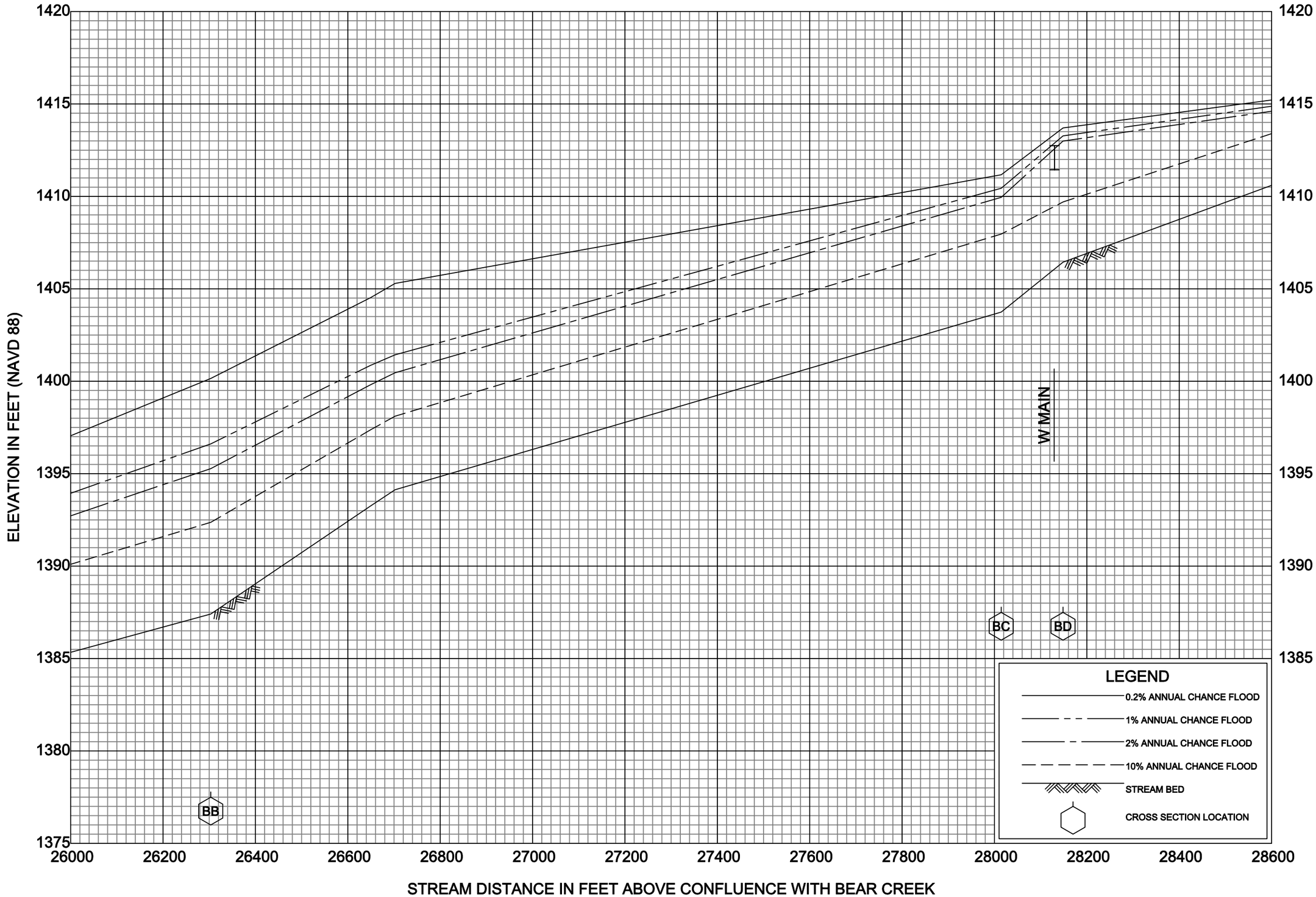

FLOOD PROFILES

GRIFFIN CREEK

FEDERAL EMERGENCY MANAGEMENT AGENCY

JACKSON COUNTY, OR

AND INCORPORATED AREAS

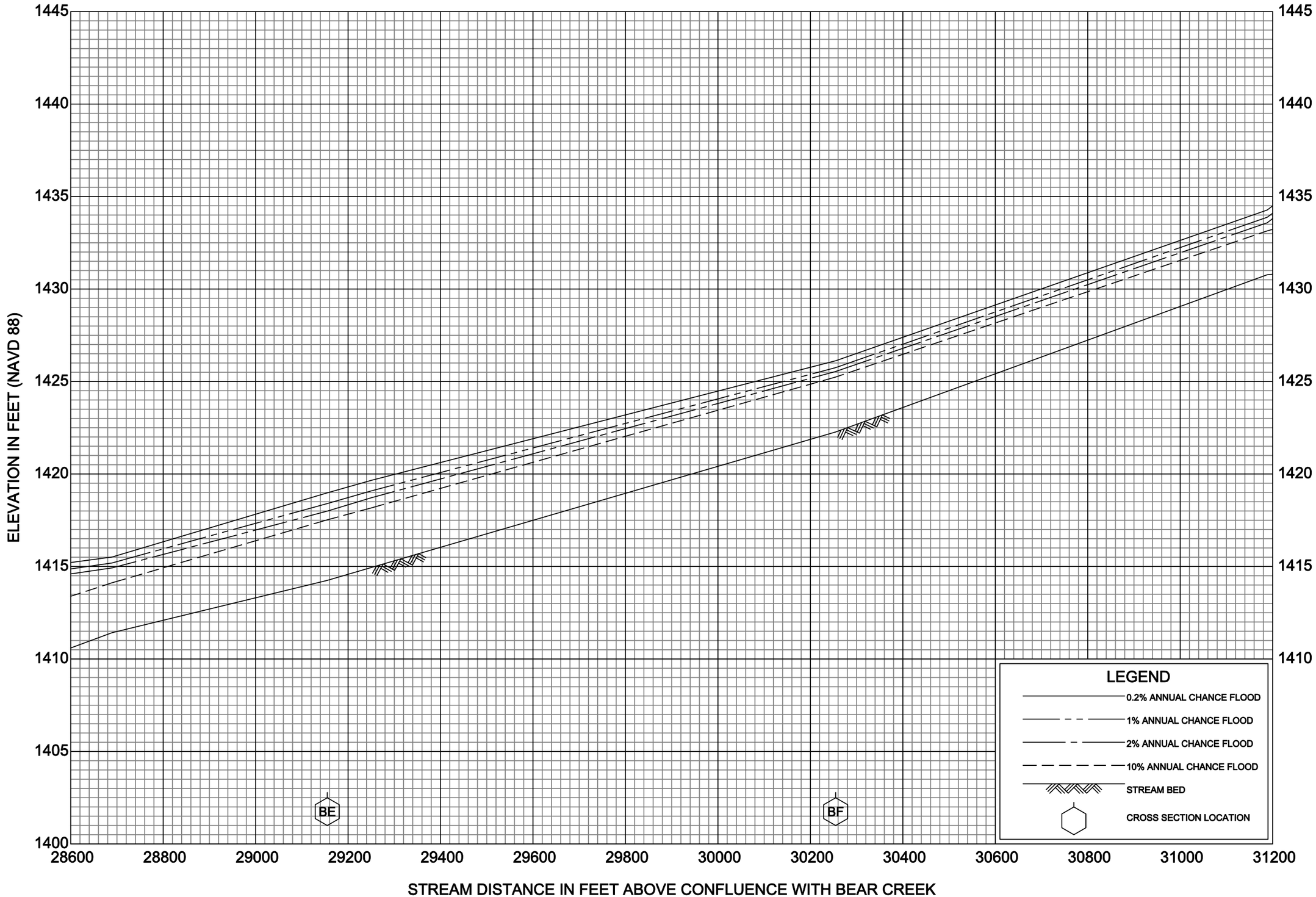

FLOOD PROFILES

GRIFFIN CREEK

FEDERAL EMERGENCY MANAGEMENT AGENCY

JACKSON COUNTY, OR

AND INCORPORATED AREAS

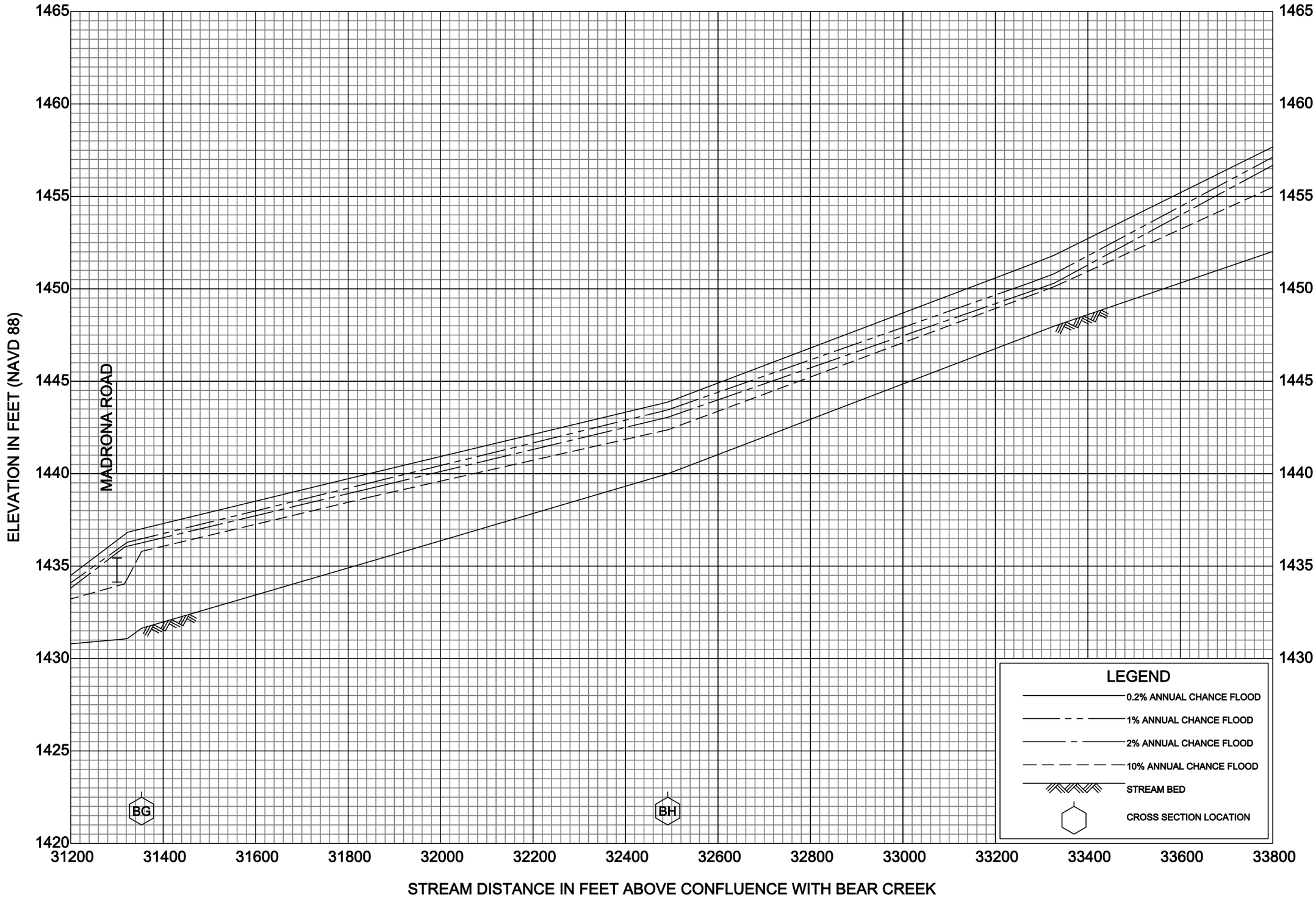

FLOOD PROFILES

GRIFFIN CREEK

FEDERAL EMERGENCY MANAGEMENT AGENCY

JACKSON COUNTY, OR

AND INCORPORATED AREAS



FLOOD PROFILES

GRIFFIN CREEK

FEDERAL EMERGENCY MANAGEMENT AGENCY

JACKSON COUNTY, OR

AND INCORPORATED AREAS

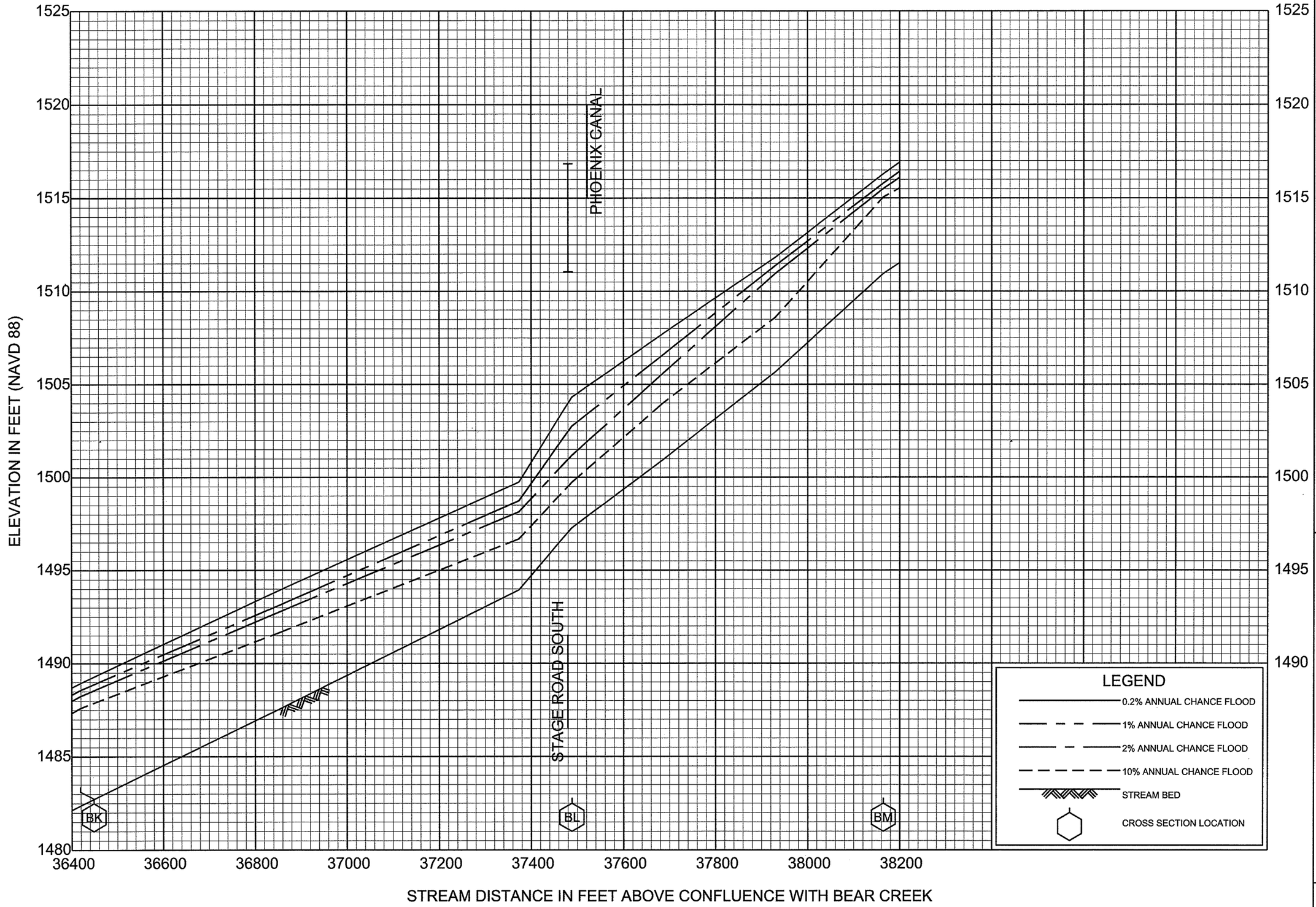

FLOOD PROFILES

GRIFFIN CREEK

FEDERAL EMERGENCY MANAGEMENT AGENCY

JACKSON COUNTY, OR

AND INCORPORATED AREAS

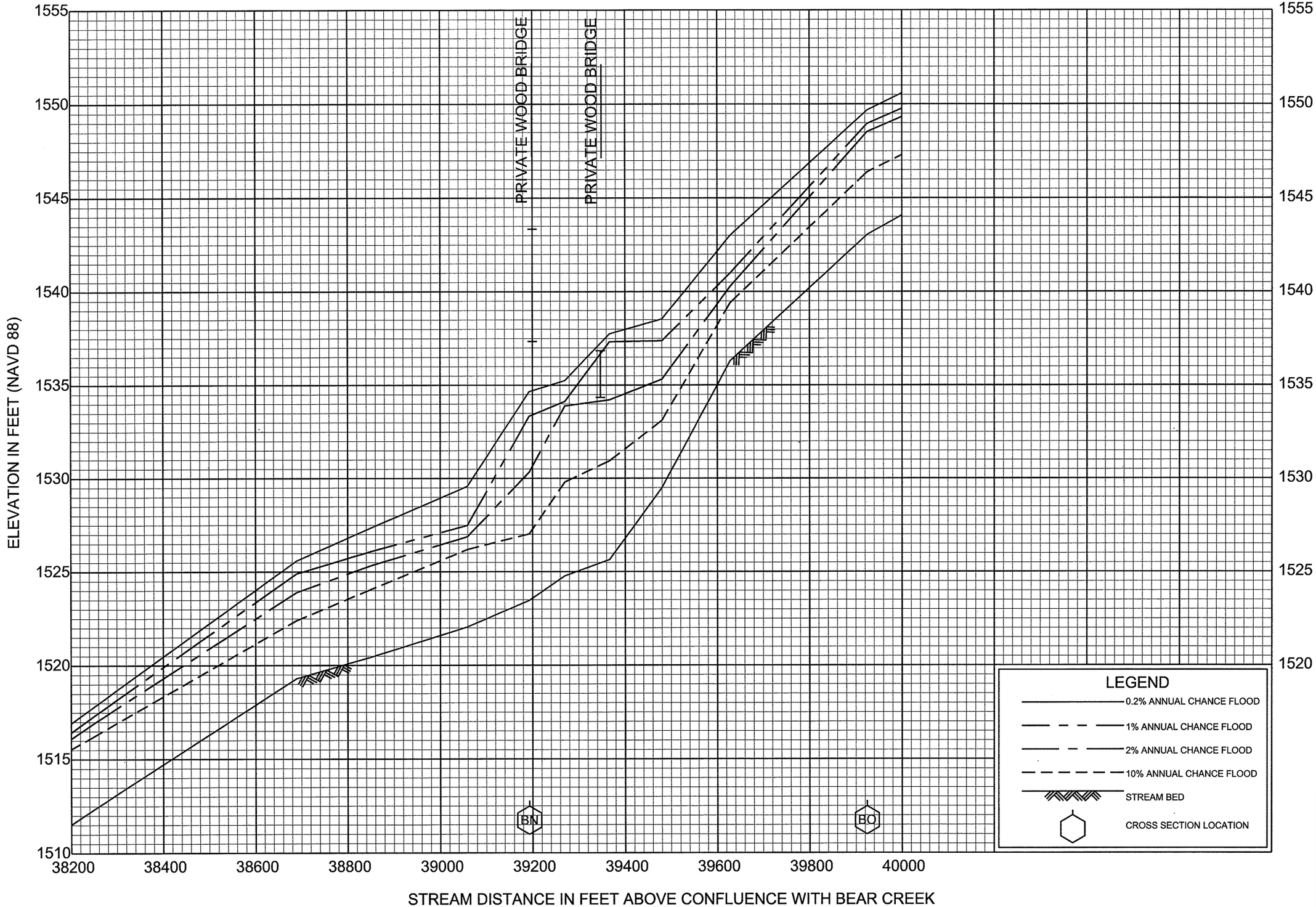

FLOOD PROFILES

GRIFFIN CREEK

FEDERAL EMERGENCY MANAGEMENT AGENCY

JACKSON COUNTY, OR

AND INCORPORATED AREAS

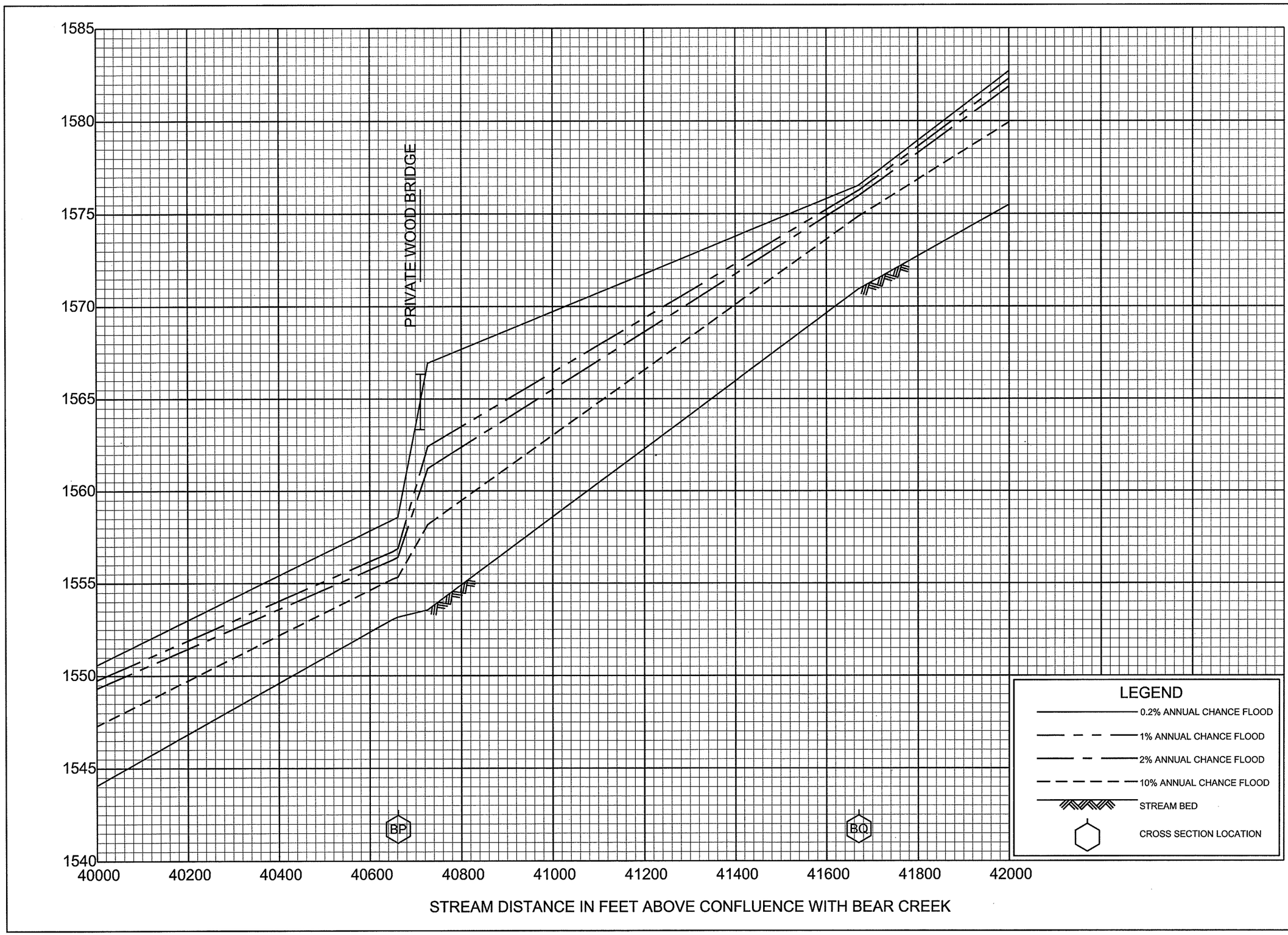

FLOOD PROFILES

GRIFFIN CREEK

FEDERAL EMERGENCY MANAGEMENT AGENCY

JACKSON COUNTY, OR

AND INCORPORATED AREAS

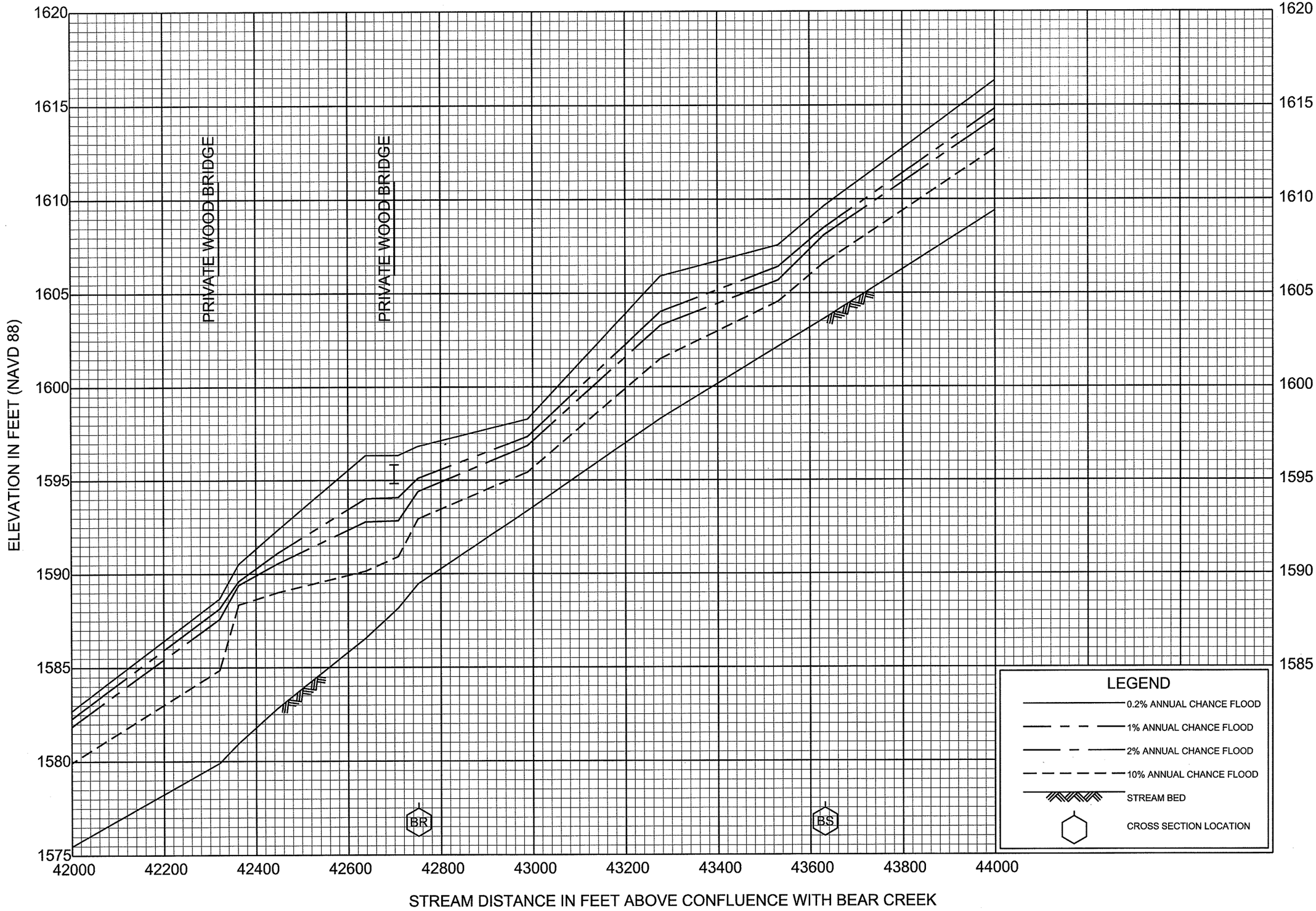

FLOOD PROFILES

GRIFFIN CREEK

FEDERAL EMERGENCY MANAGEMENT AGENCY

JACKSON COUNTY, OR

AND INCORPORATED AREAS

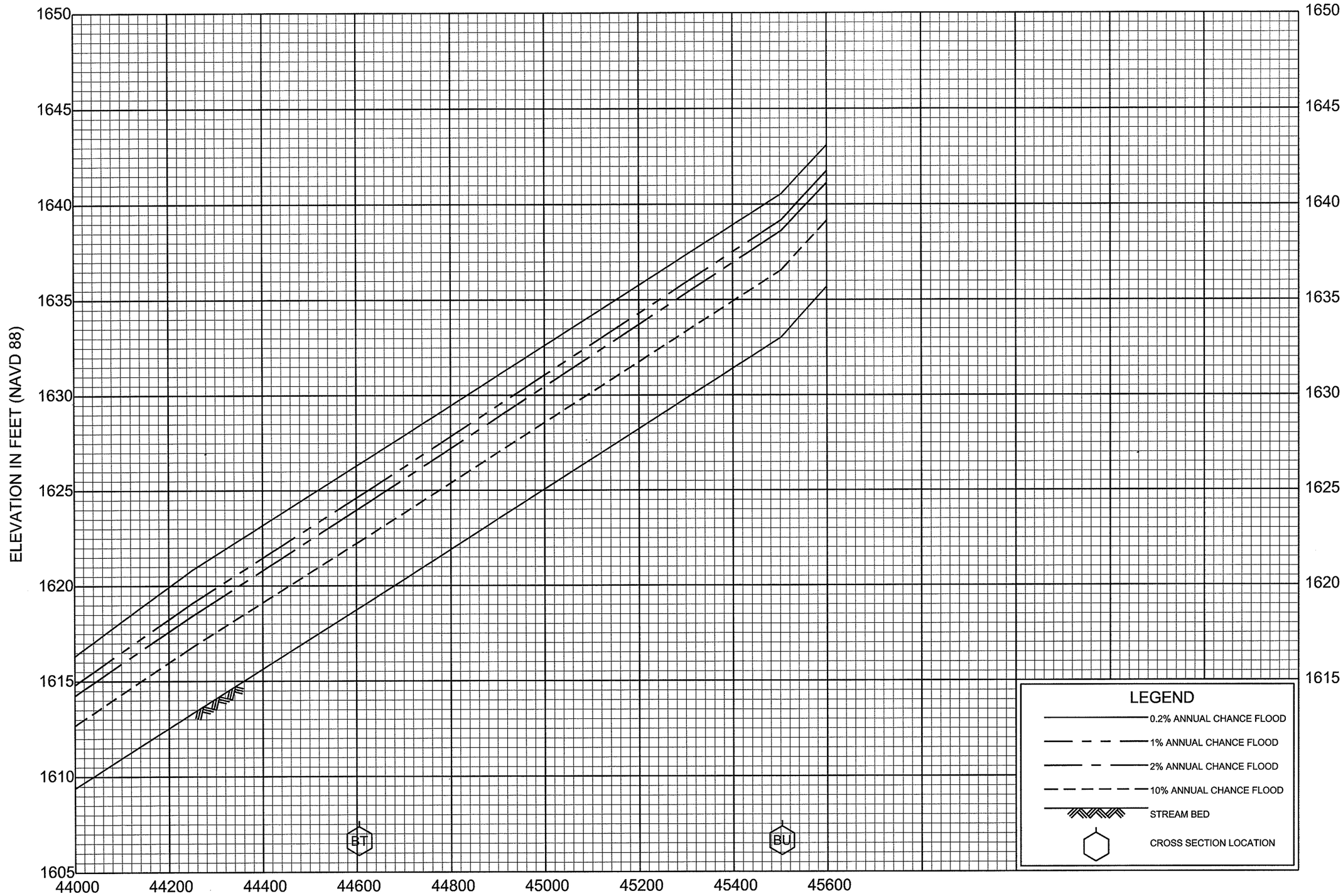

FLOOD PROFILES

GRIFFIN CREEK

FEDERAL EMERGENCY MANAGEMENT AGENCY

JACKSON COUNTY, OR

AND INCORPORATED AREAS

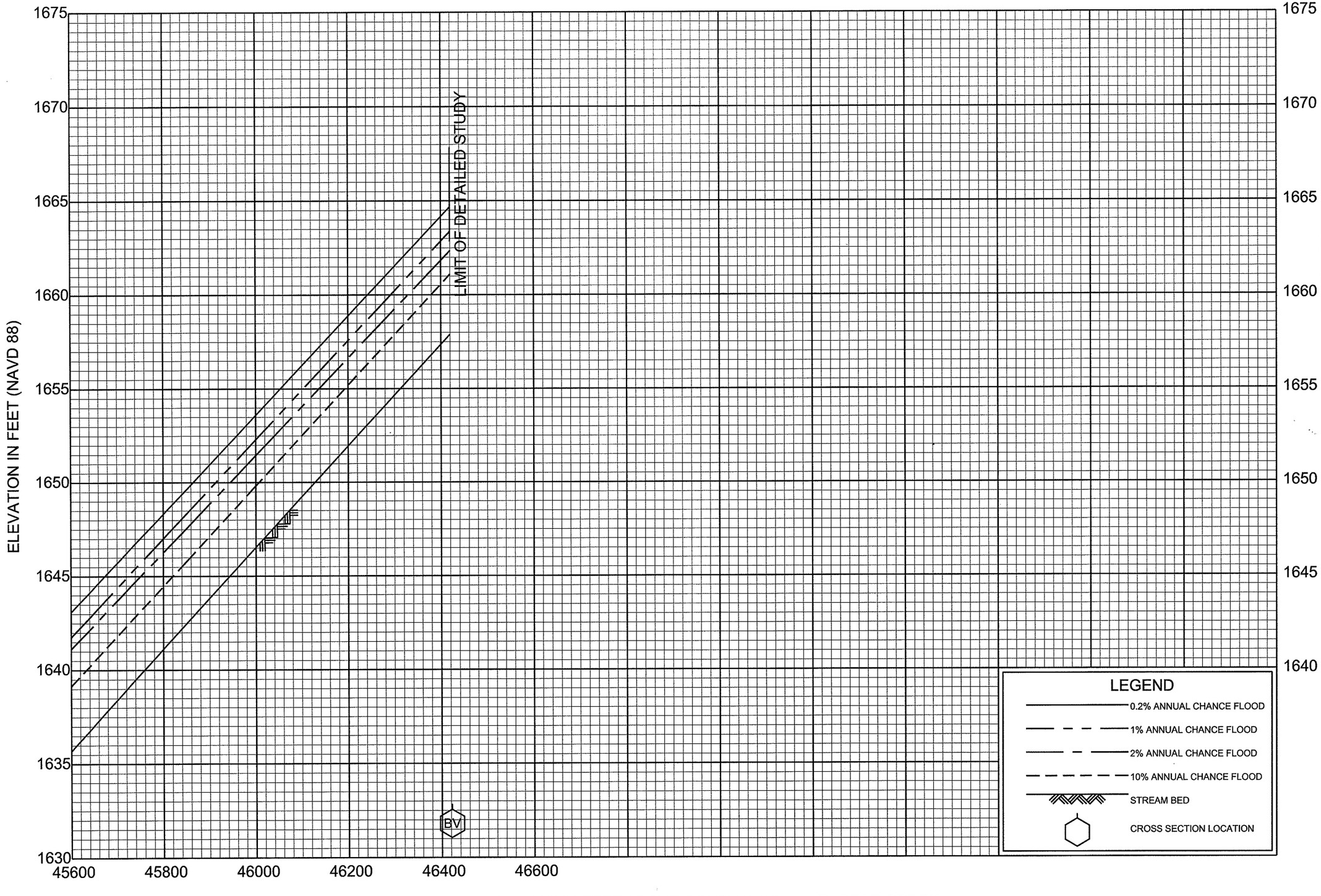

FLOOD PROFILES

GRIFFIN CREEK

FEDERAL EMERGENCY MANAGEMENT AGENCY

JACKSON COUNTY, OR

AND INCORPORATED AREAS

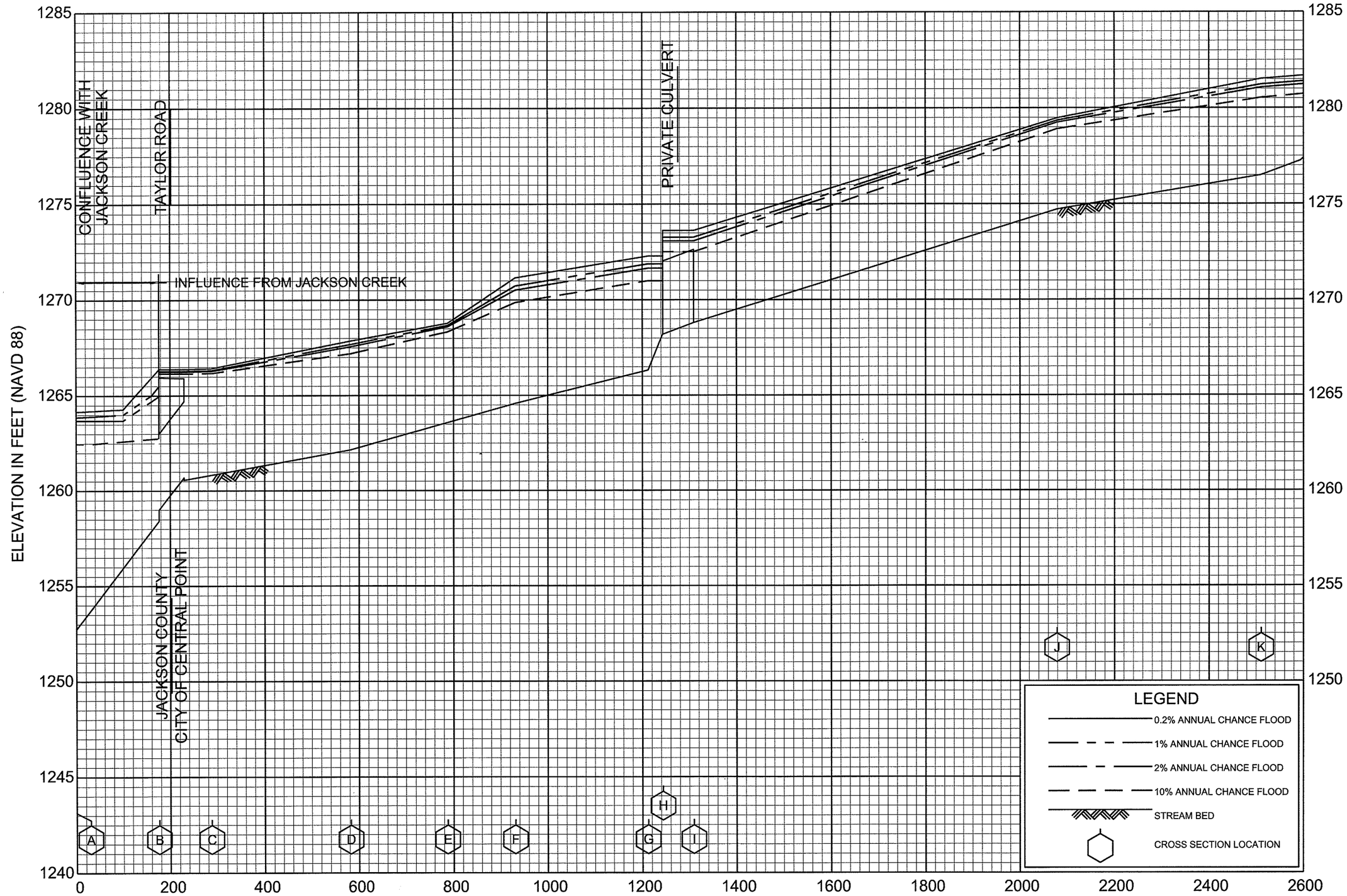

FLOOD PROFILES

HORN CREEK

FEDERAL EMERGENCY MANAGEMENT AGENCY

JACKSON COUNTY, OR

AND INCORPORATED AREAS

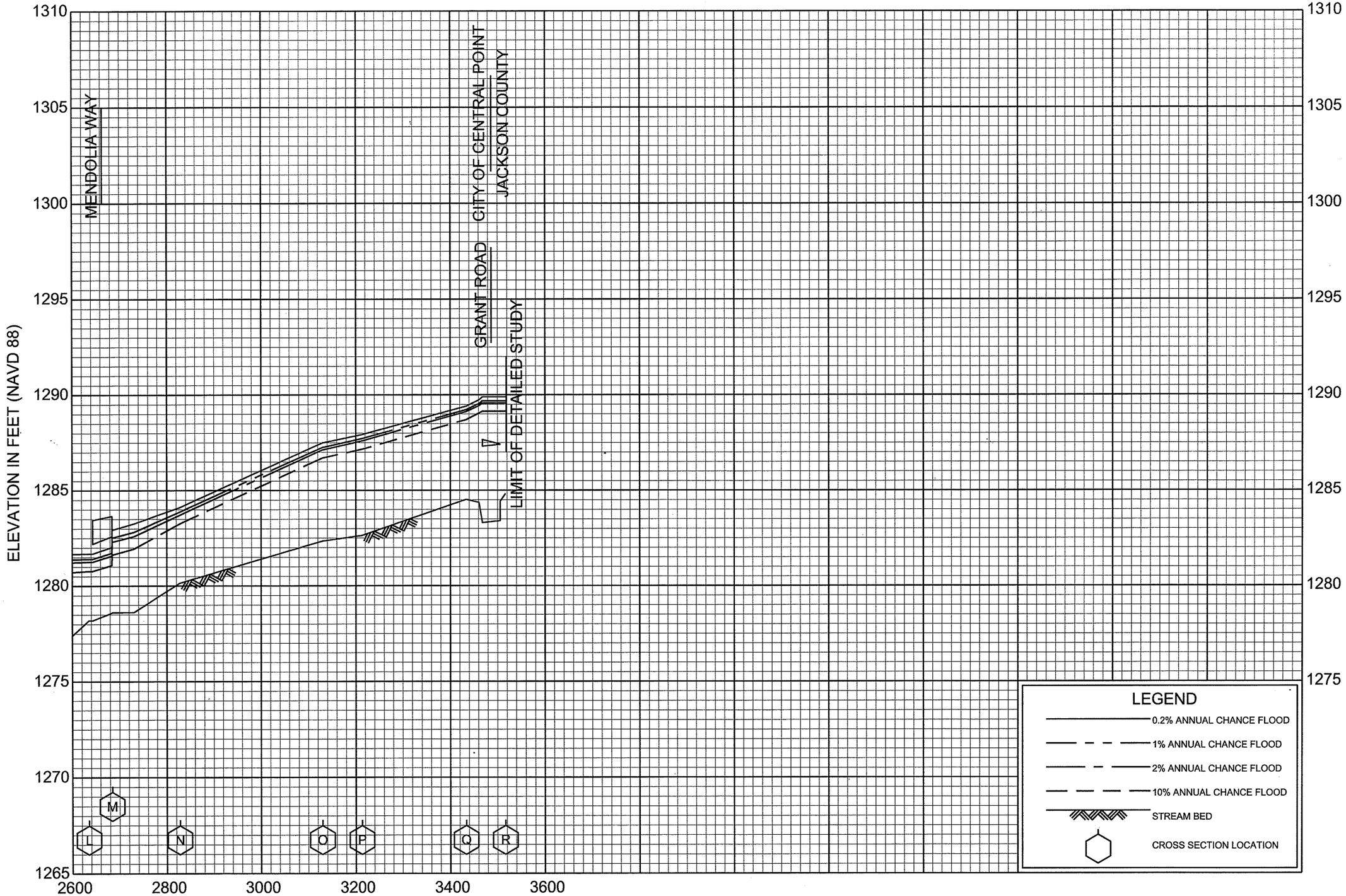

FLOOD PROFILES

HORN CREEK

FEDERAL EMERGENCY MANAGEMENT AGENCY

JACKSON COUNTY, OR

AND INCORPORATED AREAS

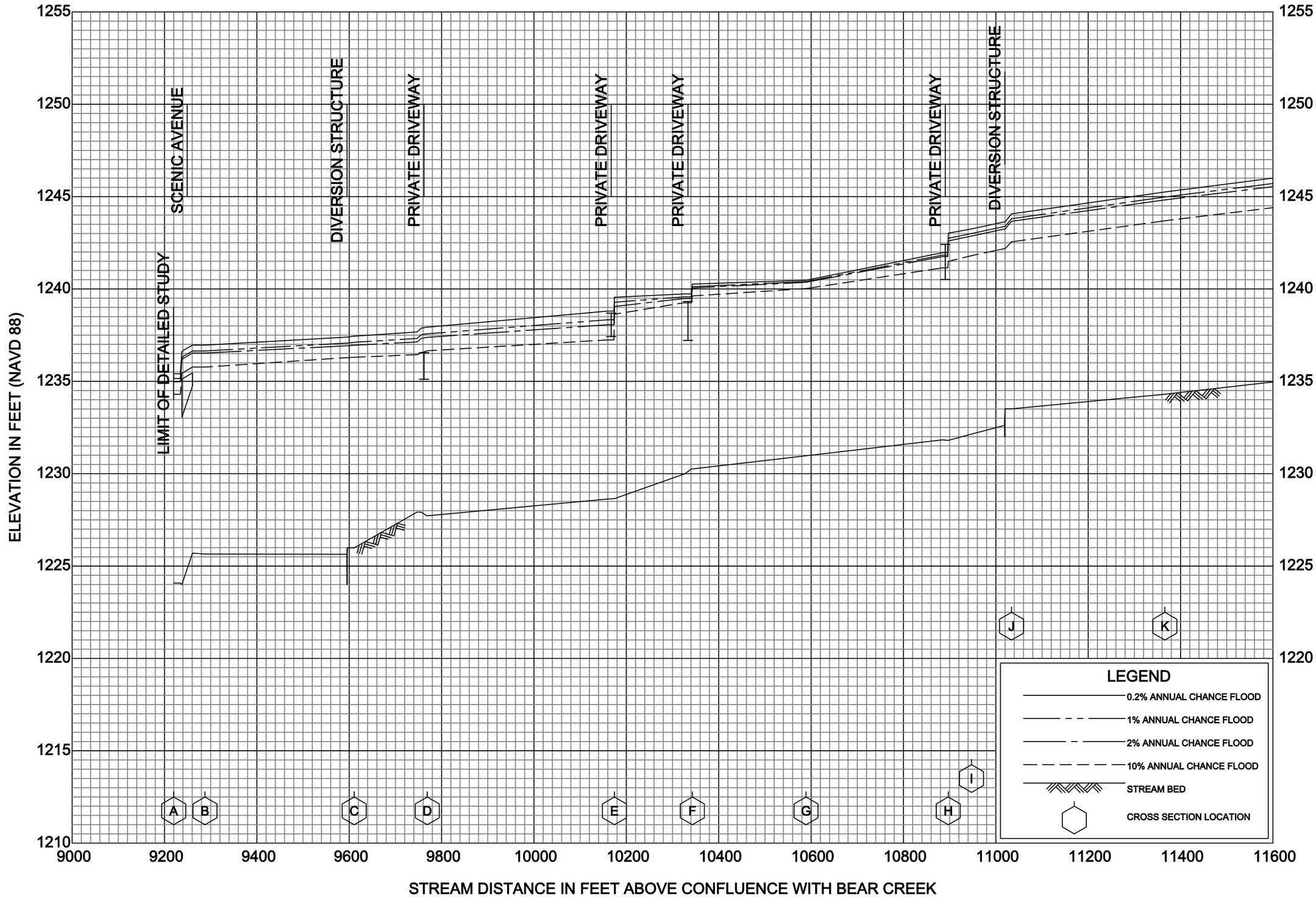

FLOOD PROFILES

JACKSON CREEK

FEDERAL EMERGENCY MANAGEMENT AGENCY

JACKSON COUNTY, OR
AND INCORPORATED AREAS

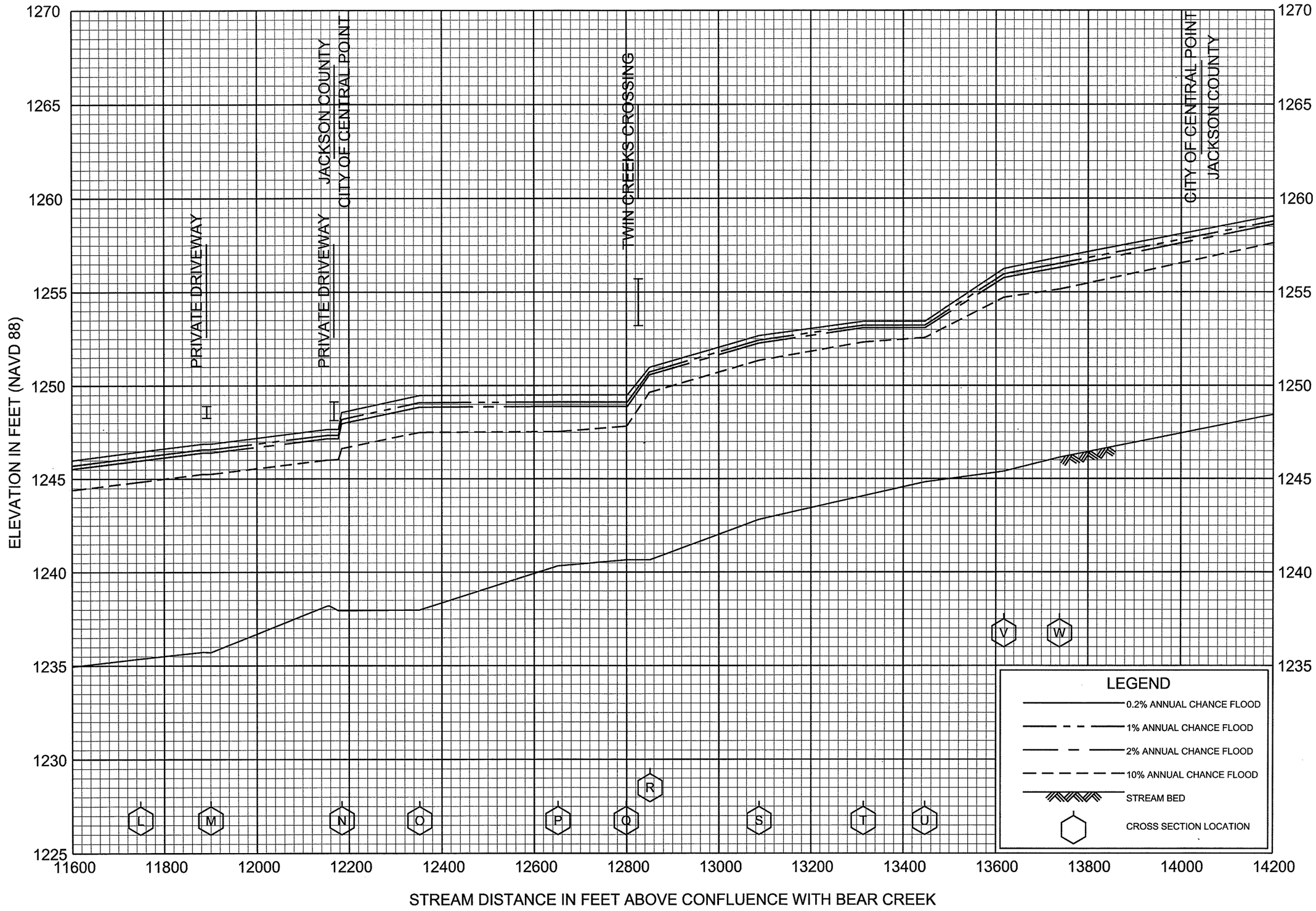

FLOOD PROFILES

JACKSON CREEK

FEDERAL EMERGENCY MANAGEMENT AGENCY

JACKSON COUNTY, OR

AND INCORPORATED AREAS

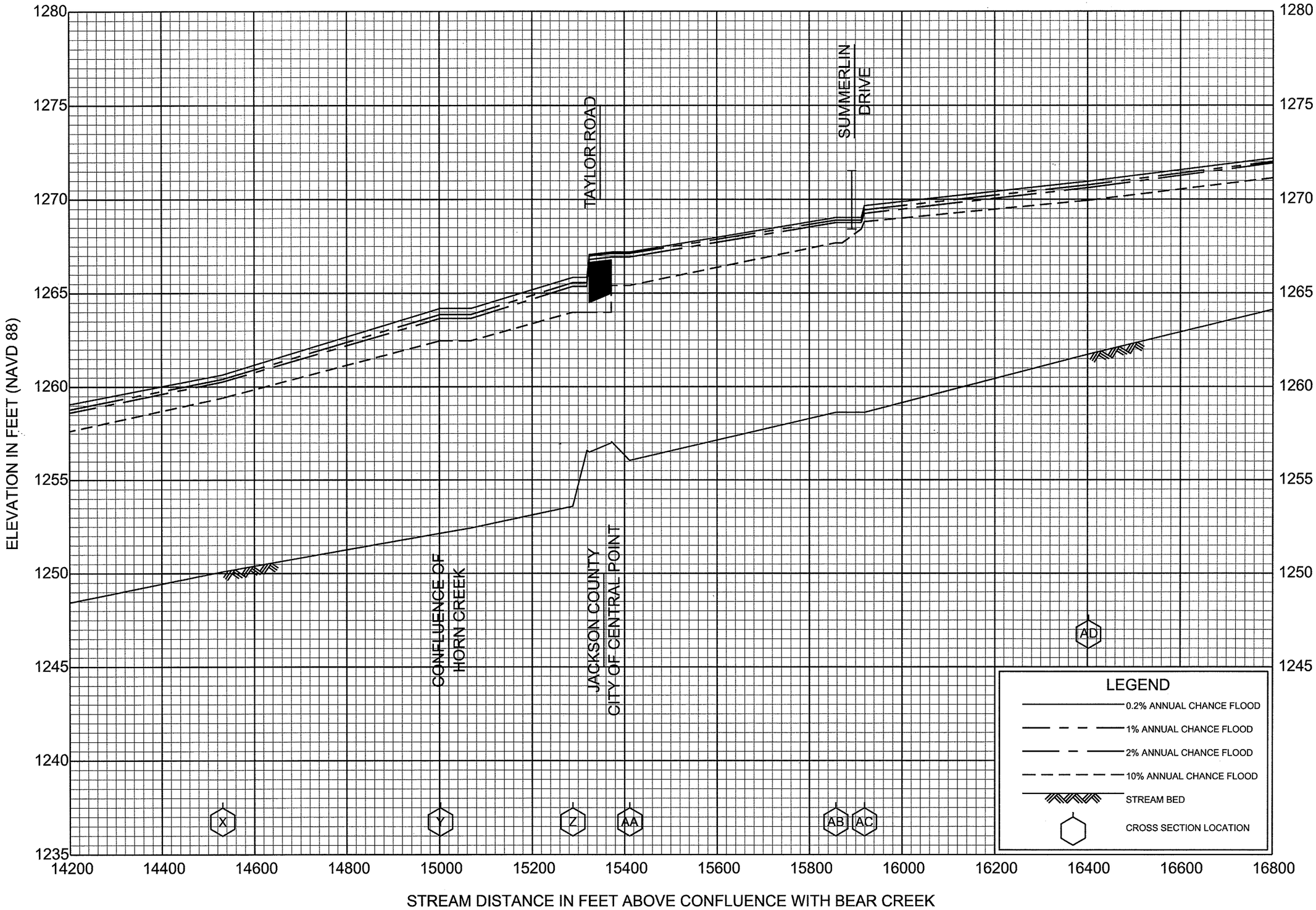

FLOOD PROFILES

JACKSON CREEK

FEDERAL EMERGENCY MANAGEMENT AGENCY

JACKSON COUNTY, OR
AND INCORPORATED AREAS

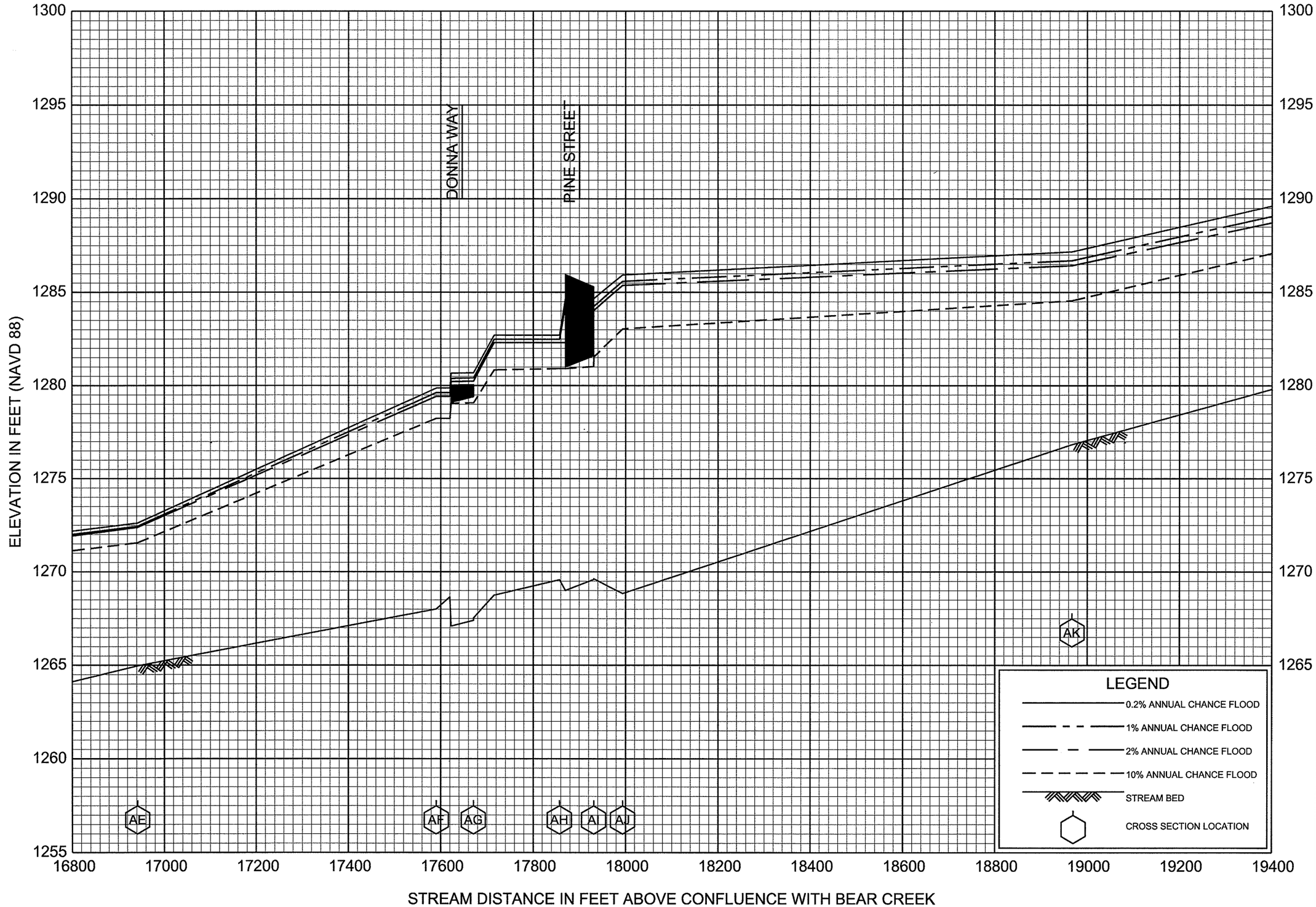

FLOOD PROFILES

JACKSON CREEK

FEDERAL EMERGENCY MANAGEMENT AGENCY

JACKSON COUNTY, OR

AND INCORPORATED AREAS

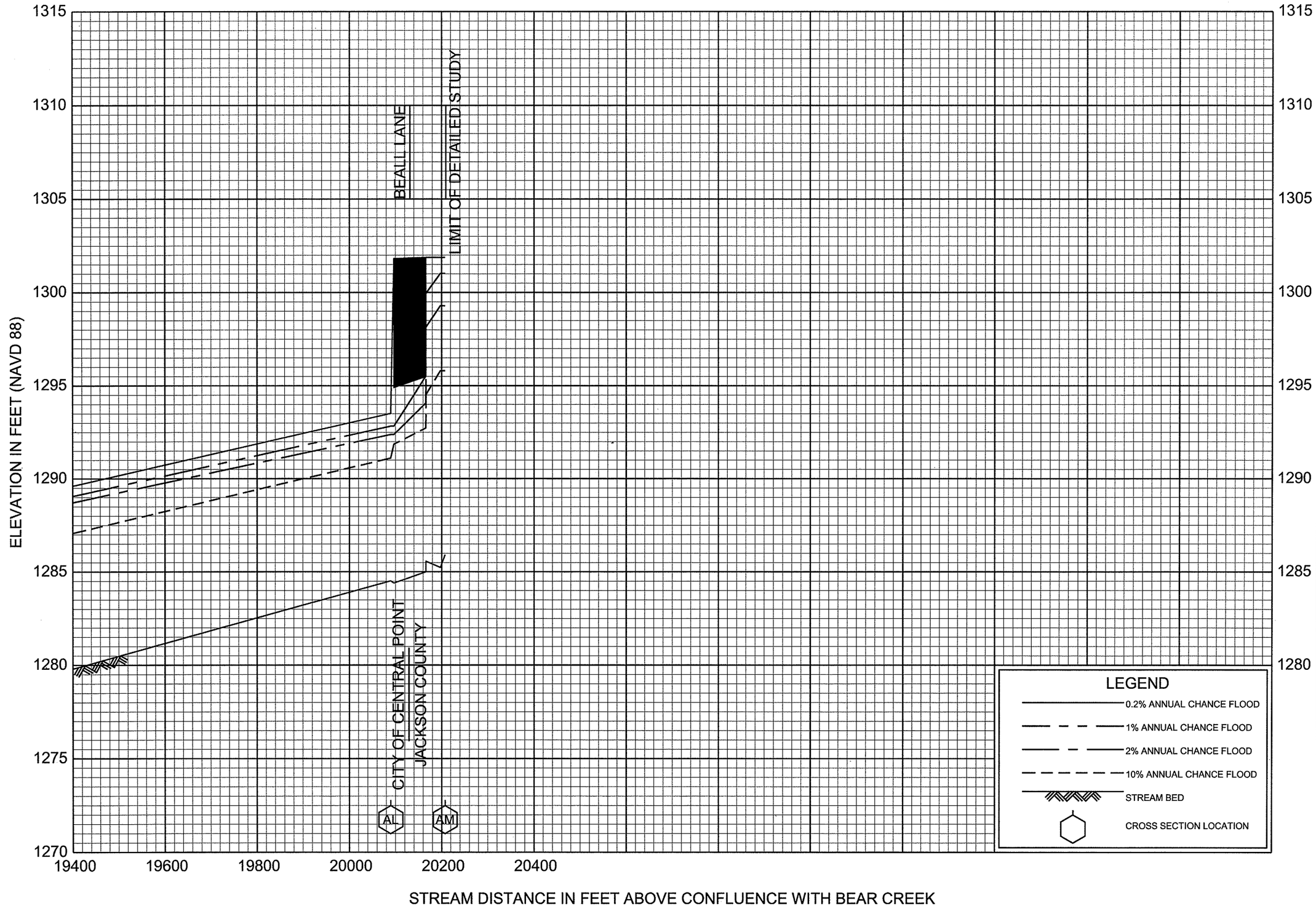

FLOOD PROFILES

JACKSON CREEK

FEDERAL EMERGENCY MANAGEMENT AGENCY

JACKSON COUNTY, OR
AND INCORPORATED AREAS

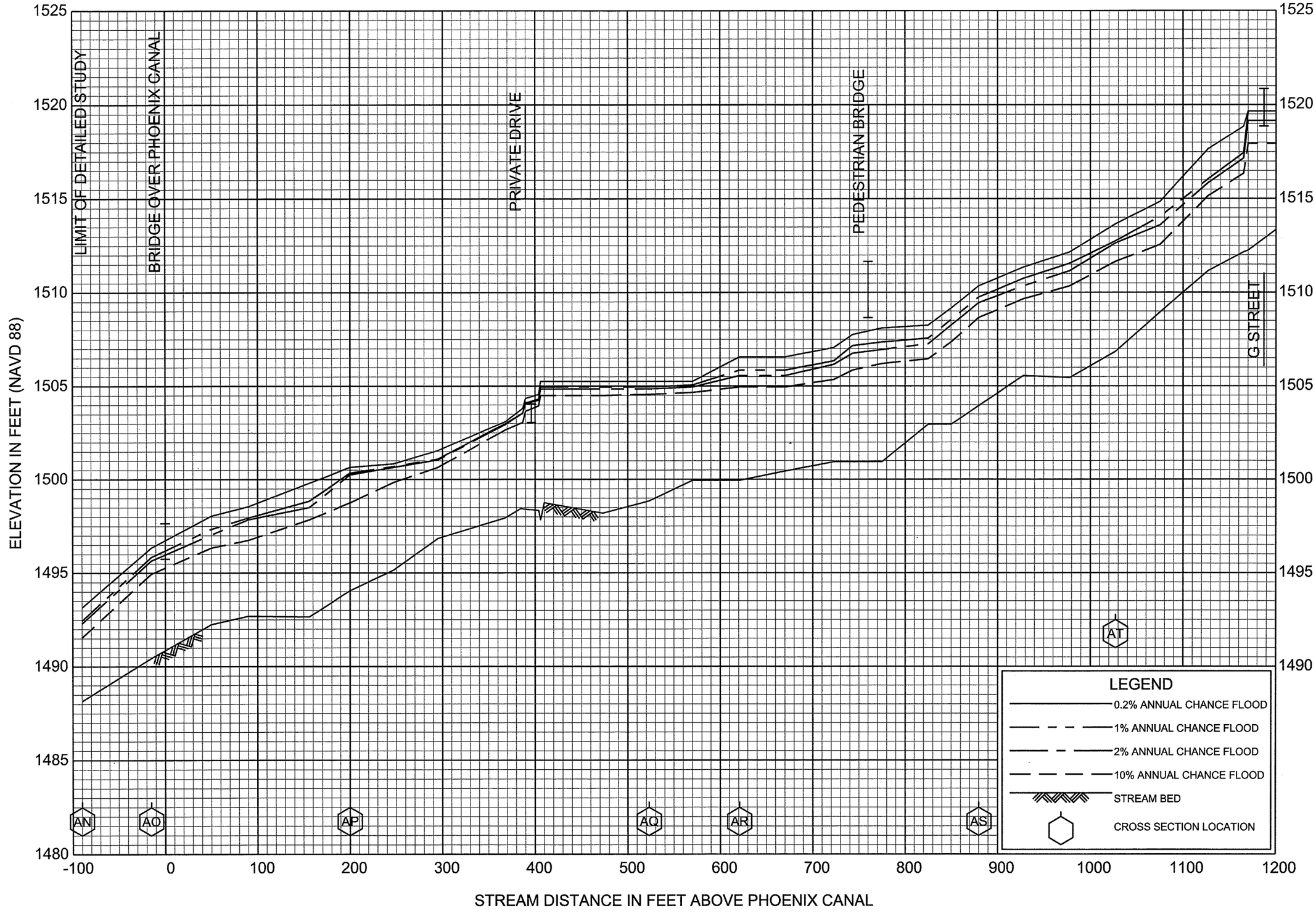

FLOOD PROFILES

JACKSON CREEK

FEDERAL EMERGENCY MANAGEMENT AGENCY

JACKSON COUNTY, OR

AND INCORPORATED AREAS

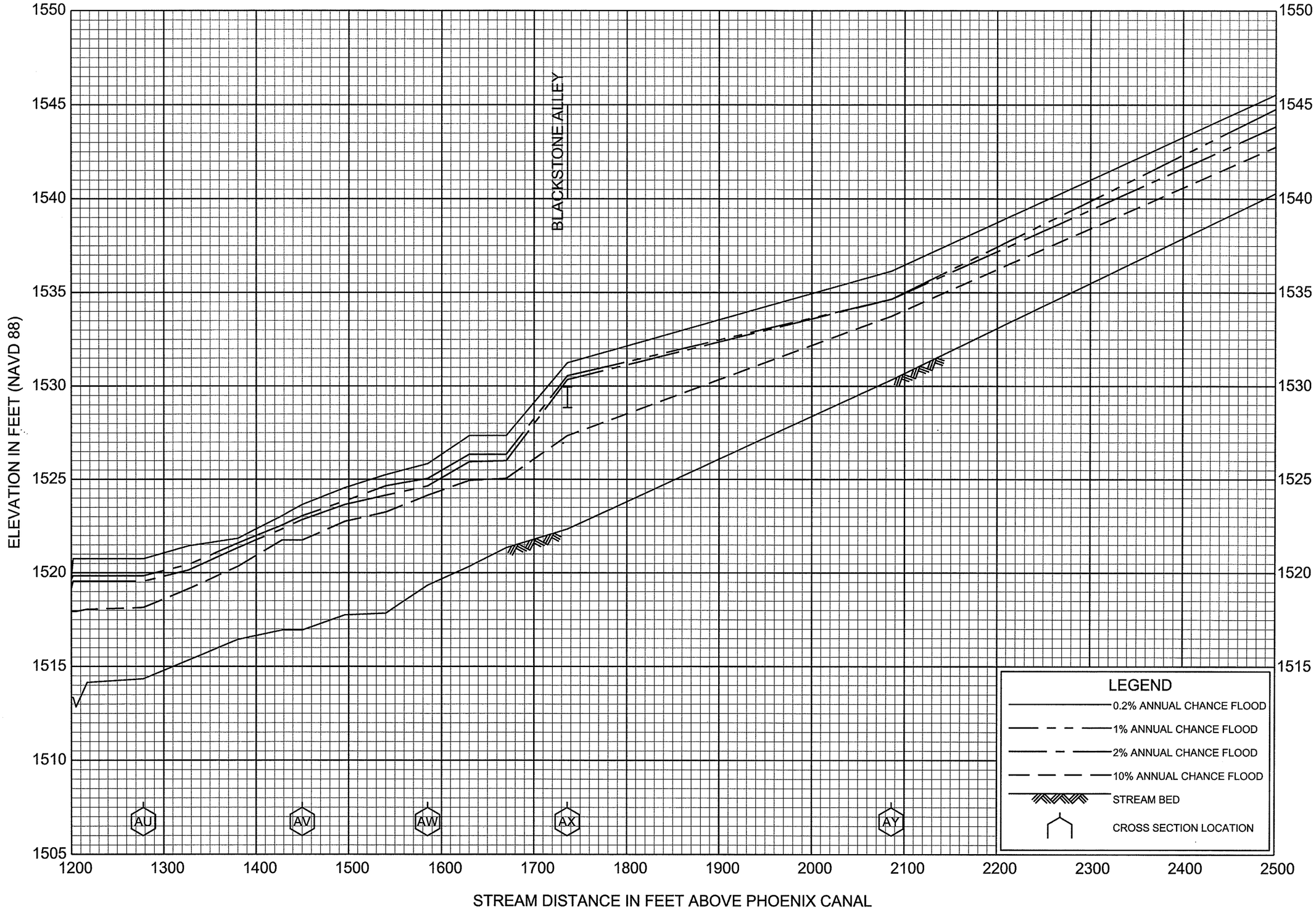

FLOOD PROFILES

JACKSON CREEK

FEDERAL EMERGENCY MANAGEMENT AGENCY

JACKSON COUNTY, OR

AND INCORPORATED AREAS

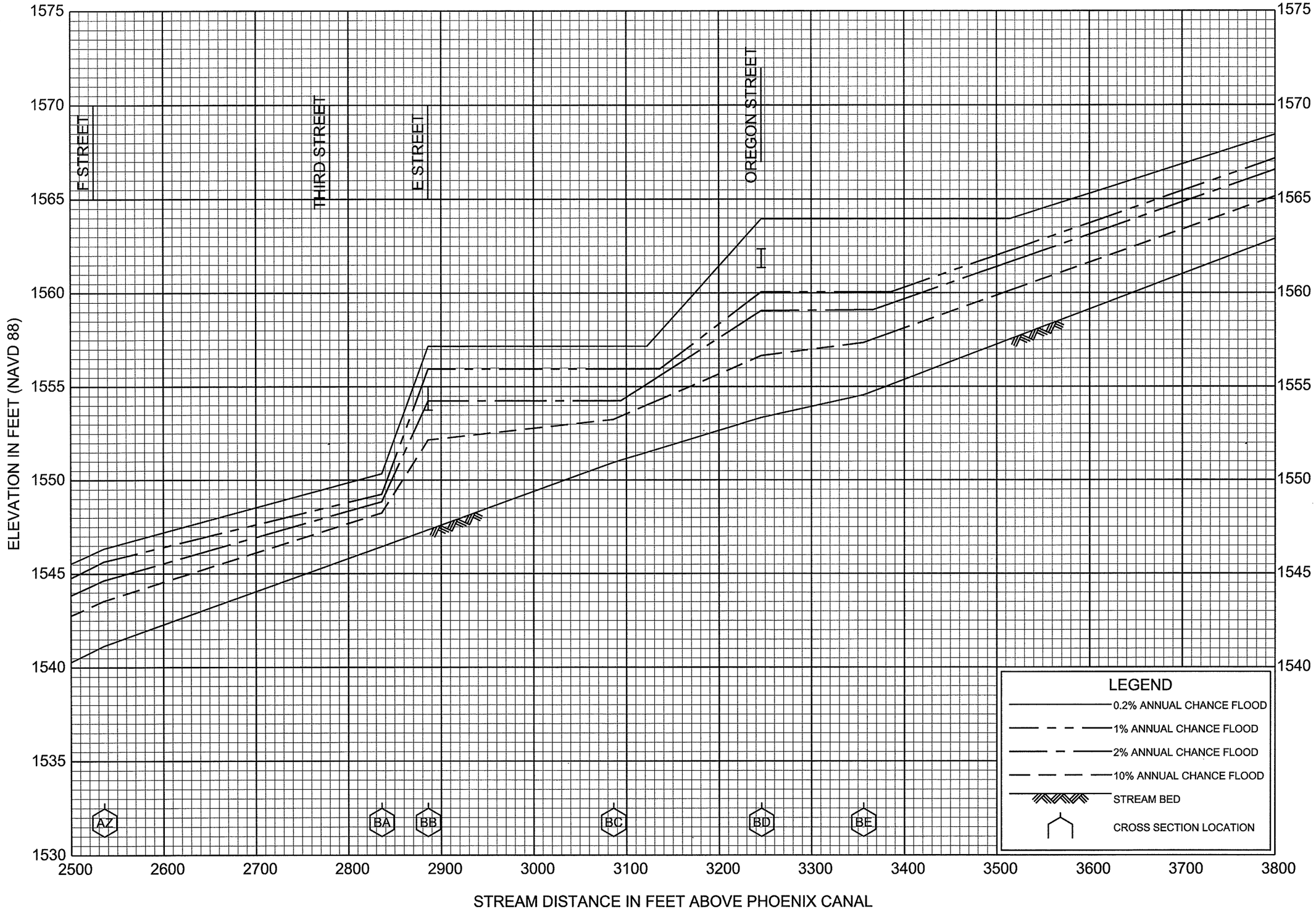

FLOOD PROFILES

JACKSON CREEK

FEDERAL EMERGENCY MANAGEMENT AGENCY

JACKSON COUNTY, OR

AND INCORPORATED AREAS

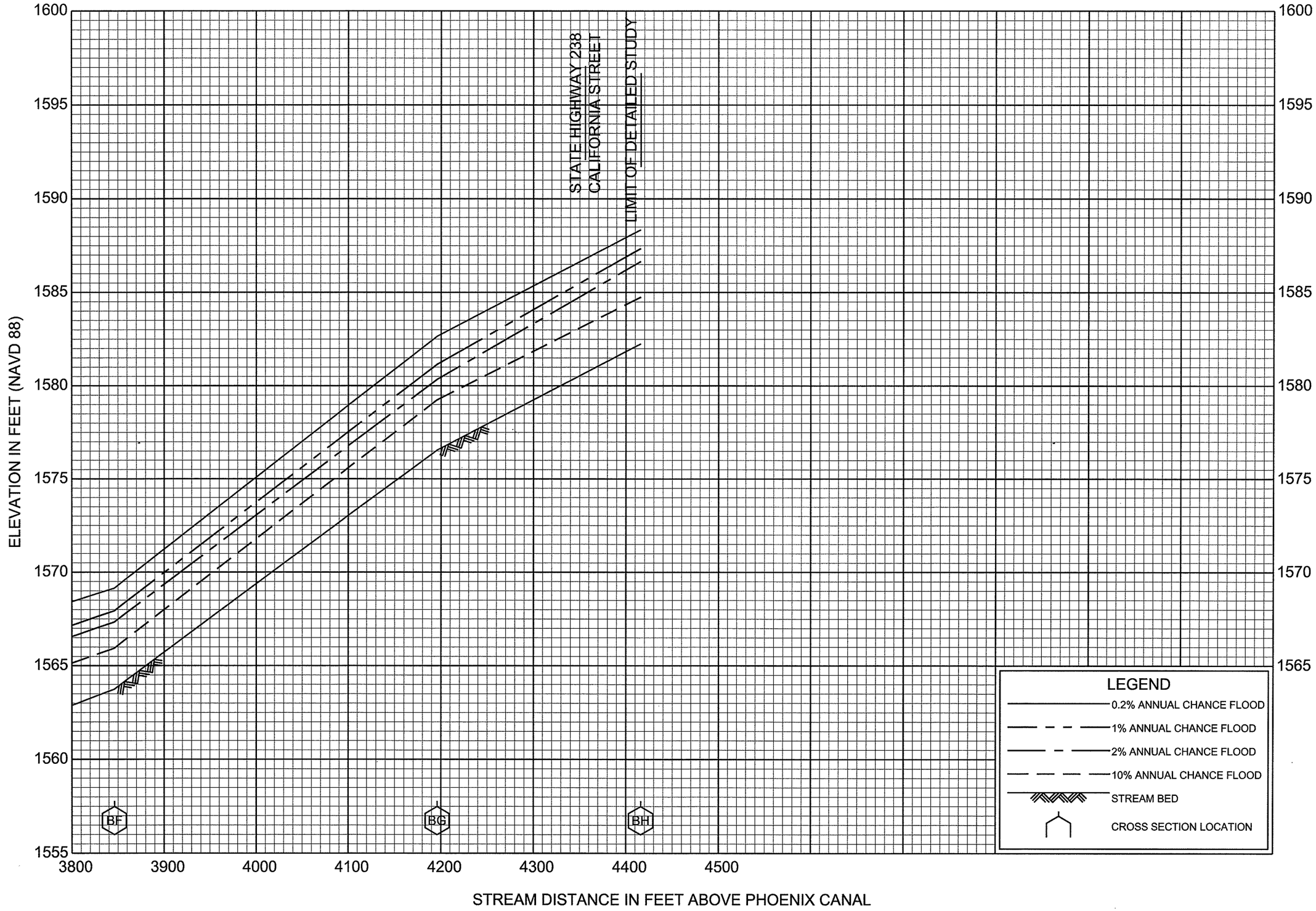

FLOOD PROFILES

JACKSON CREEK

FEDERAL EMERGENCY MANAGEMENT AGENCY

JACKSON COUNTY, OR

AND INCORPORATED AREAS

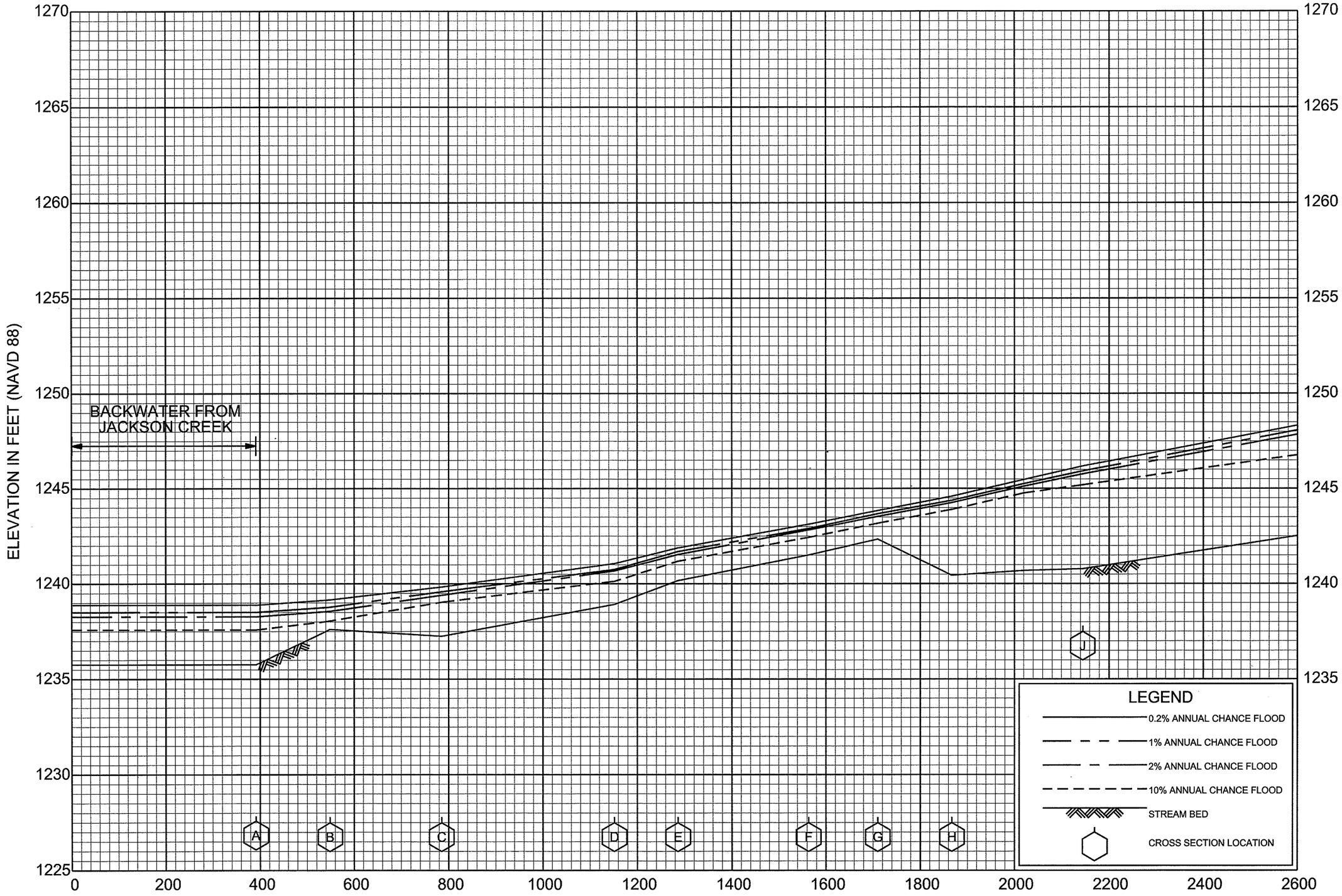

FLOOD PROFILES

JACKSON CREEK OVERBANK

FEDERAL EMERGENCY MANAGEMENT AGENCY

JACKSON COUNTY, OR

AND INCORPORATED AREAS

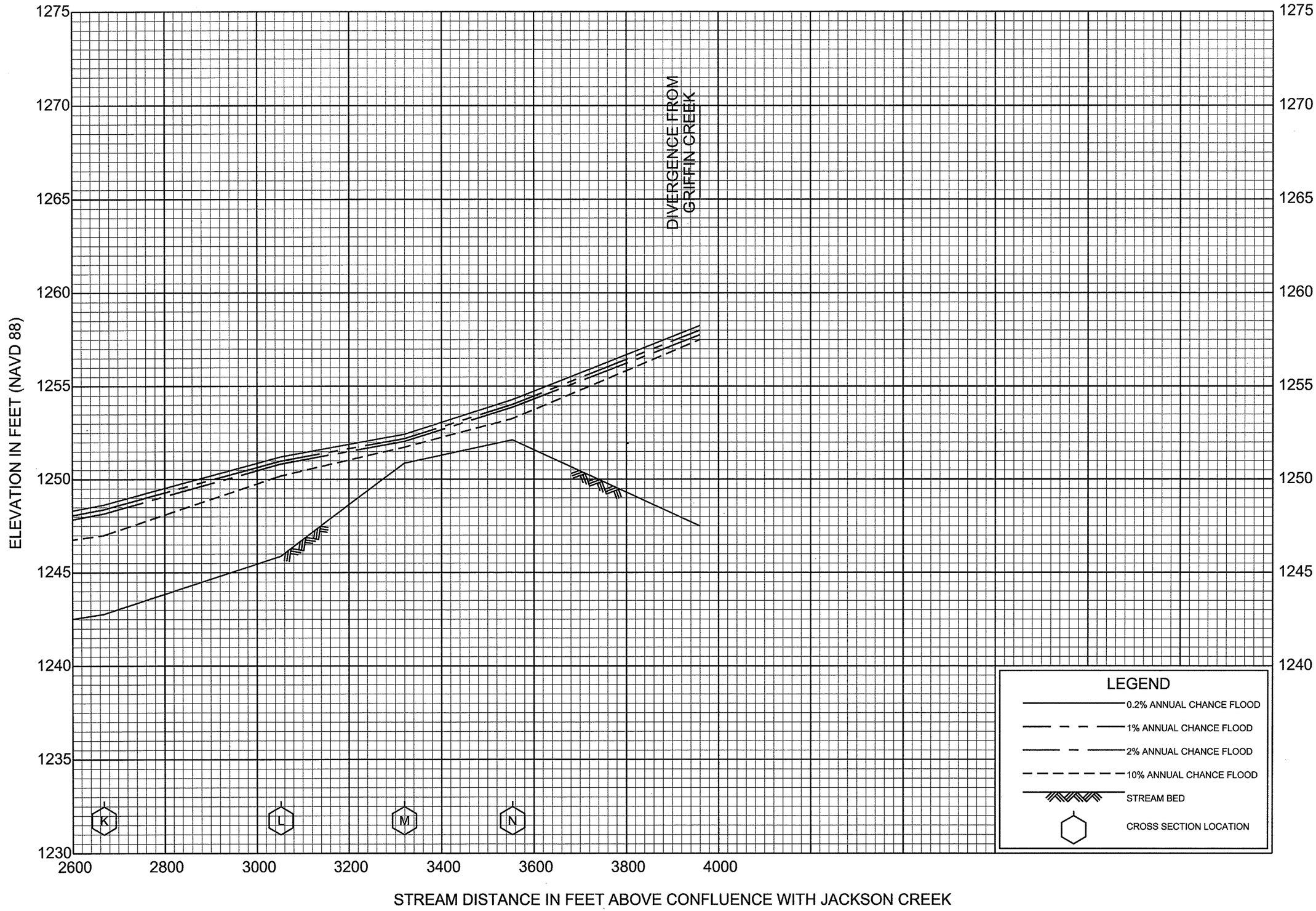

FLOOD PROFILES

JACKSON CREEK OVERBANK

FEDERAL EMERGENCY MANAGEMENT AGENCY

JACKSON COUNTY, OR

AND INCORPORATED AREAS

126P

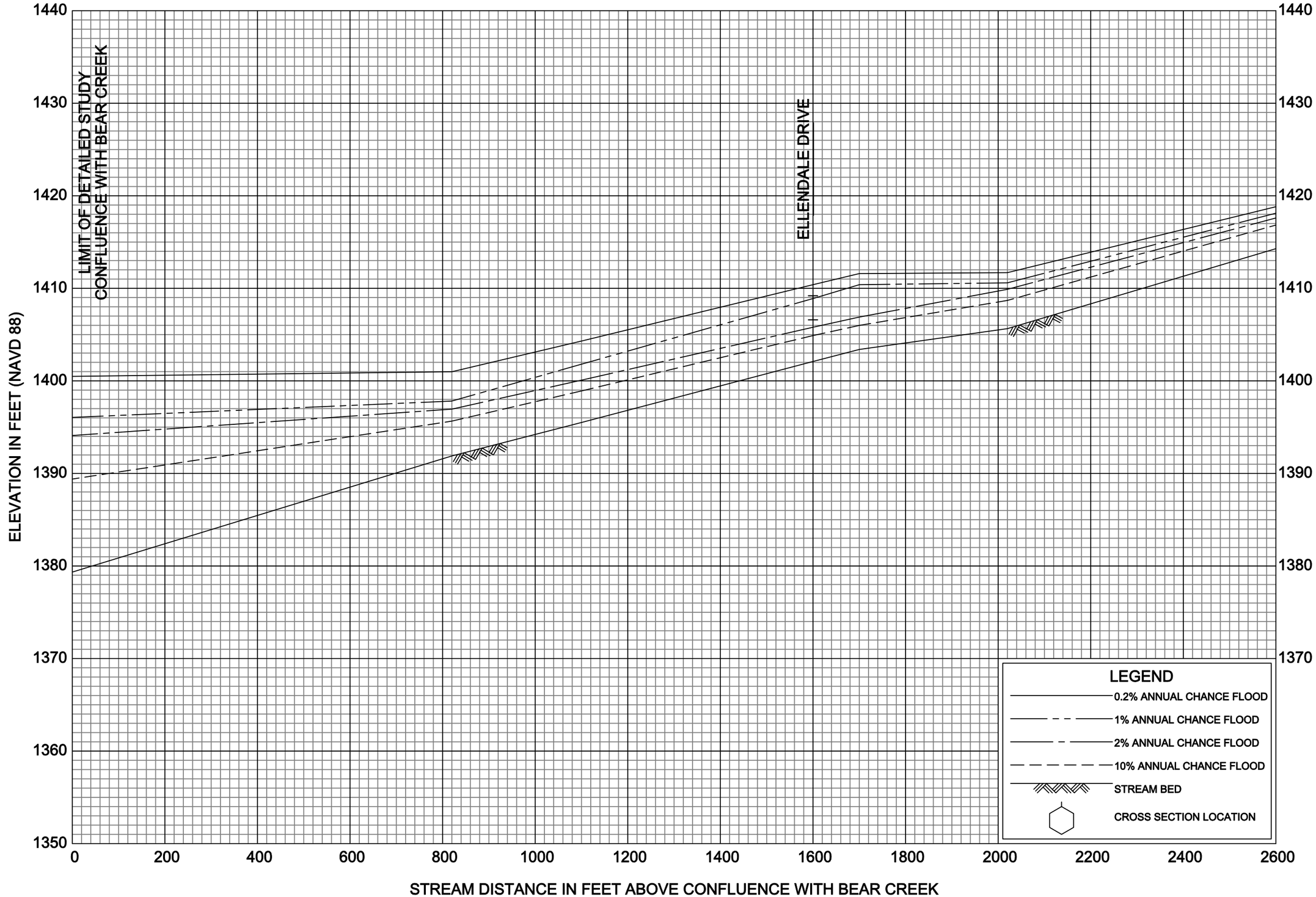

FLOOD PROFILES

LARSON CREEK

FEDERAL EMERGENCY MANAGEMENT AGENCY

JACKSON COUNTY, OR

AND INCORPORATED AREAS

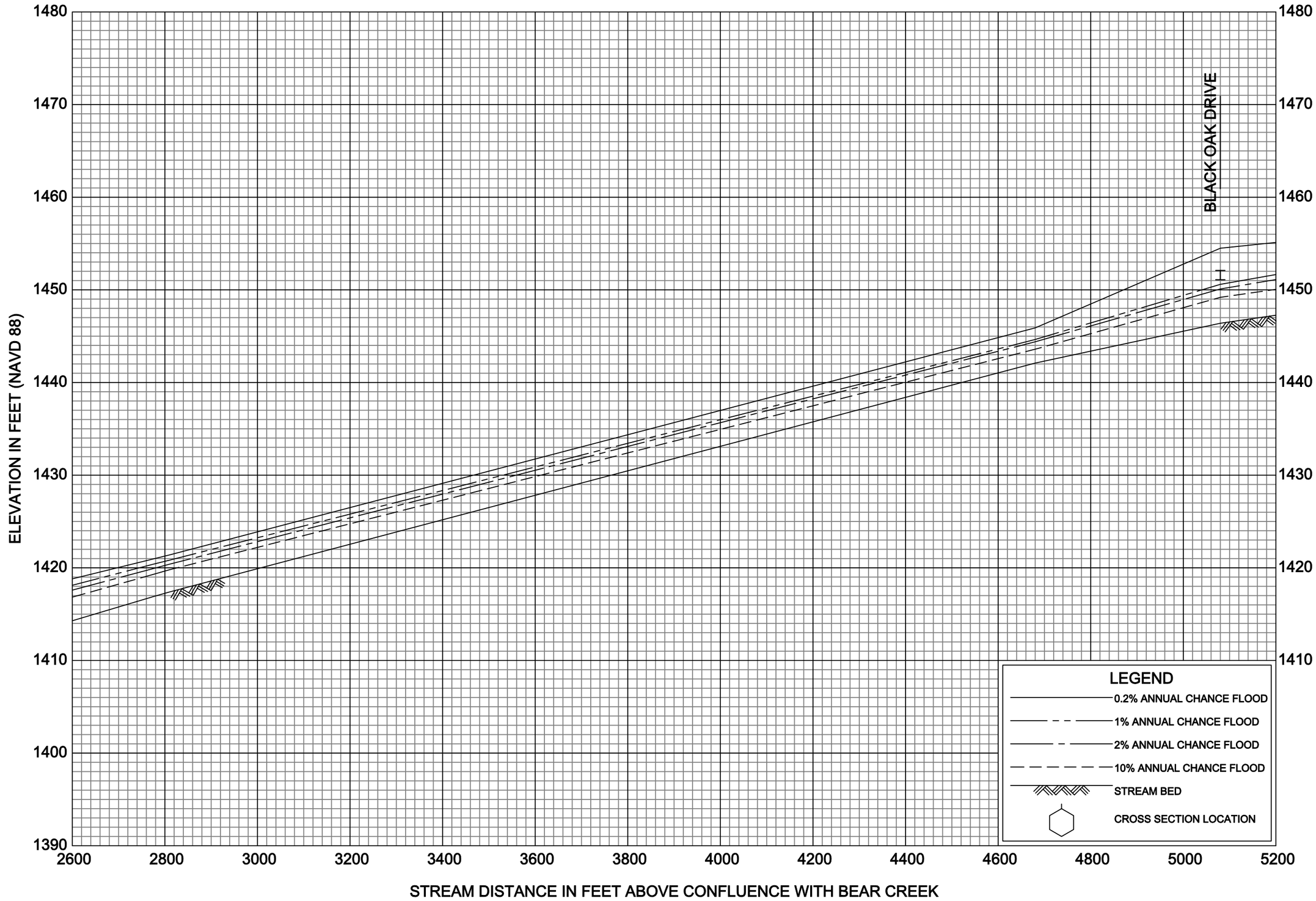

FLOOD PROFILES

LARSON CREEK

FEDERAL EMERGENCY MANAGEMENT AGENCY

JACKSON COUNTY, OR

AND INCORPORATED AREAS

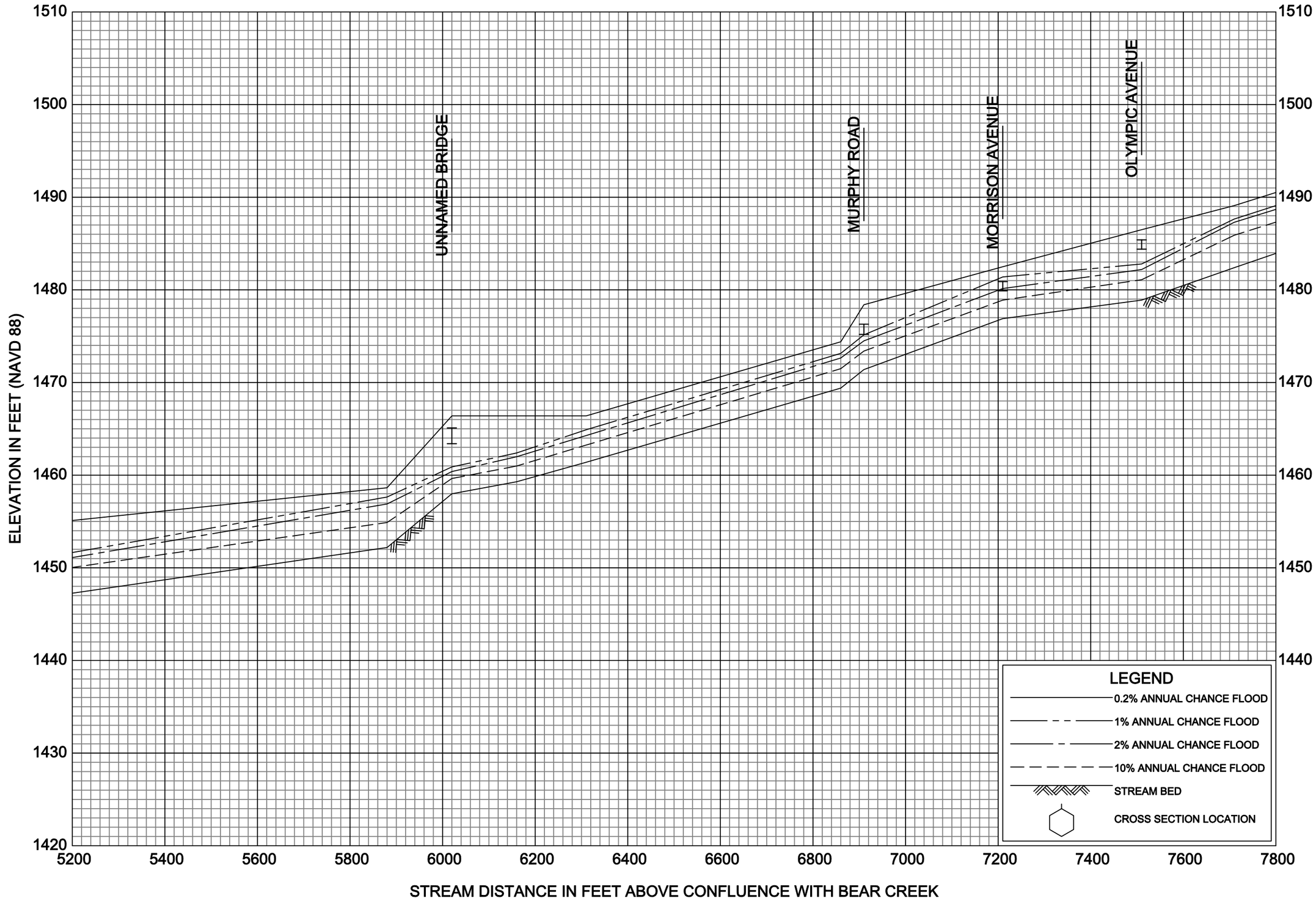

FLOOD PROFILES

LARSON CREEK

FEDERAL EMERGENCY MANAGEMENT AGENCY

JACKSON COUNTY, OR

AND INCORPORATED AREAS

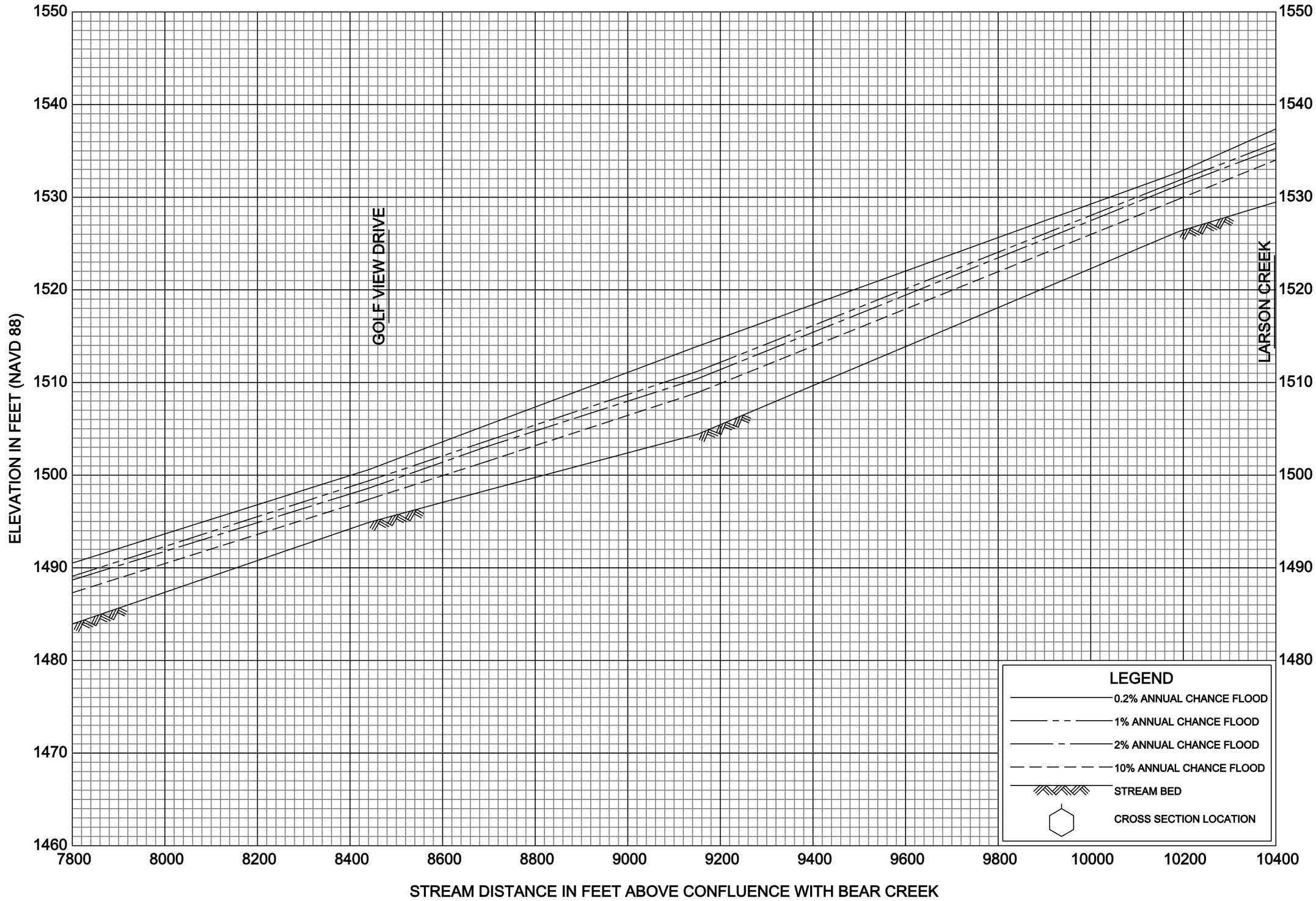

FLOOD PROFILES

LARSON CREEK

FEDERAL EMERGENCY MANAGEMENT AGENCY

JACKSON COUNTY, OR

AND INCORPORATED AREAS

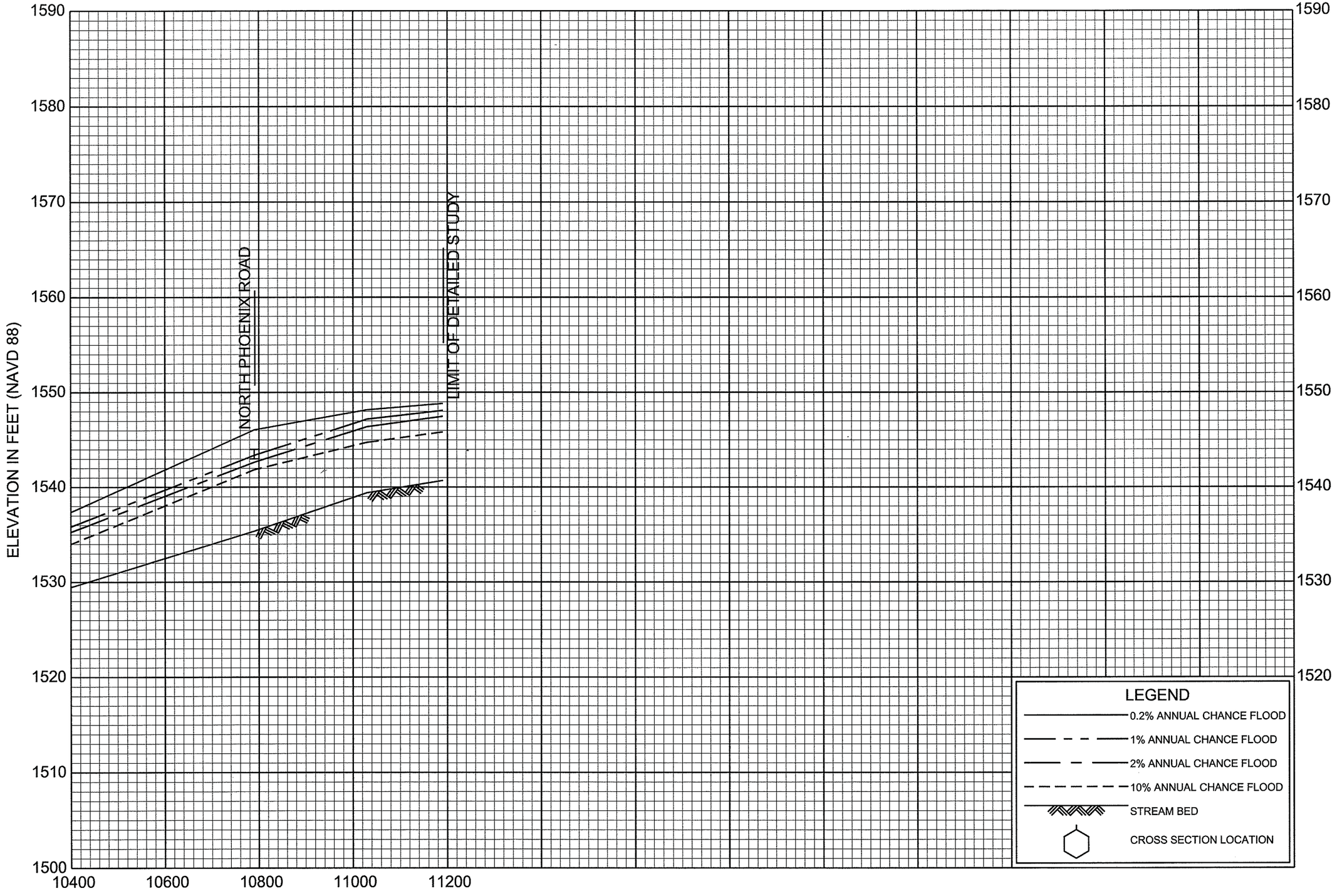

FLOOD PROFILES

LARSON CREEK

FEDERAL EMERGENCY MANAGEMENT AGENCY

JACKSON COUNTY, OR

AND INCORPORATED AREAS

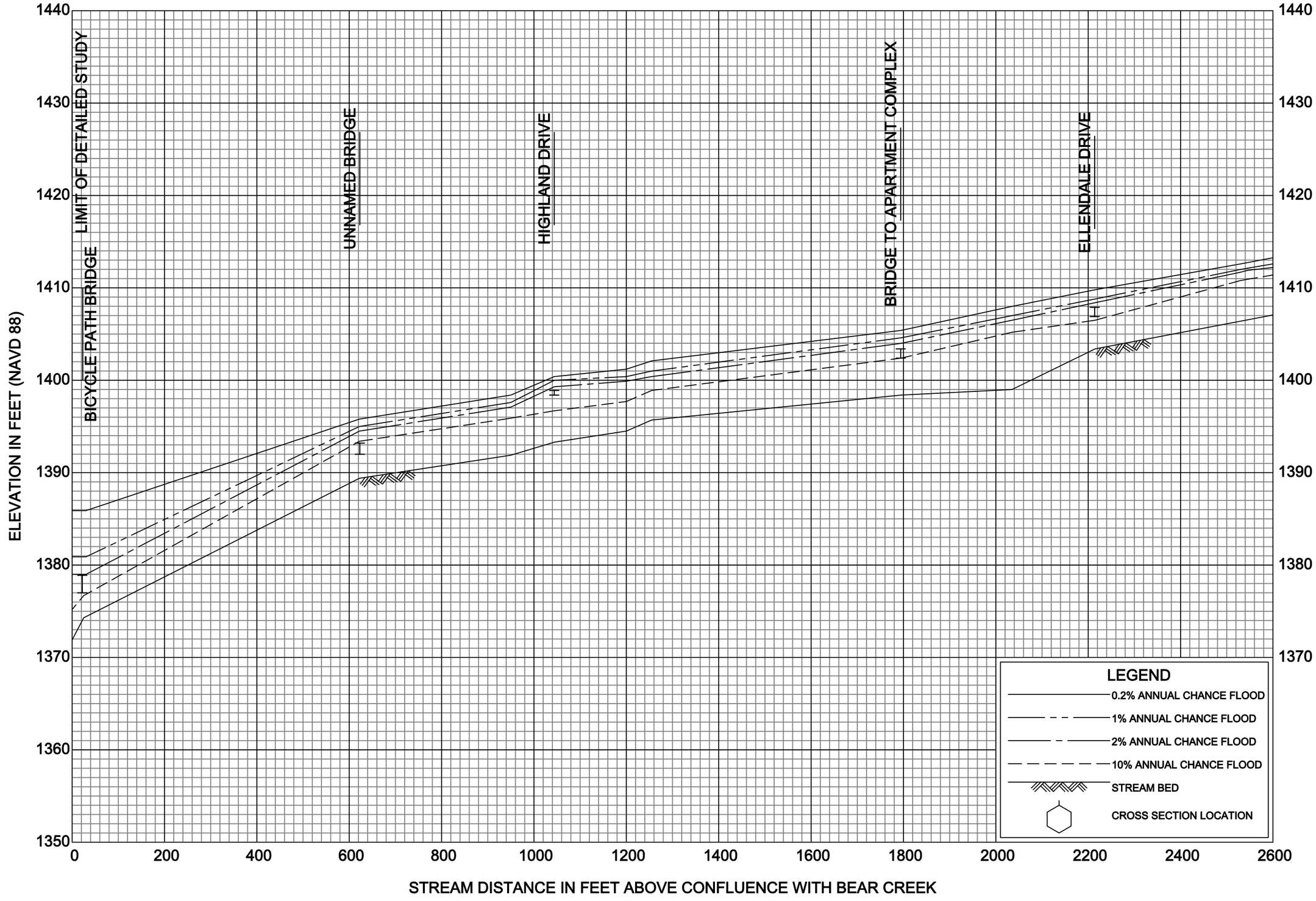

FLOOD PROFILES

LAZY CREEK

FEDERAL EMERGENCY MANAGEMENT AGENCY

JACKSON COUNTY, OR
AND INCORPORATED AREAS

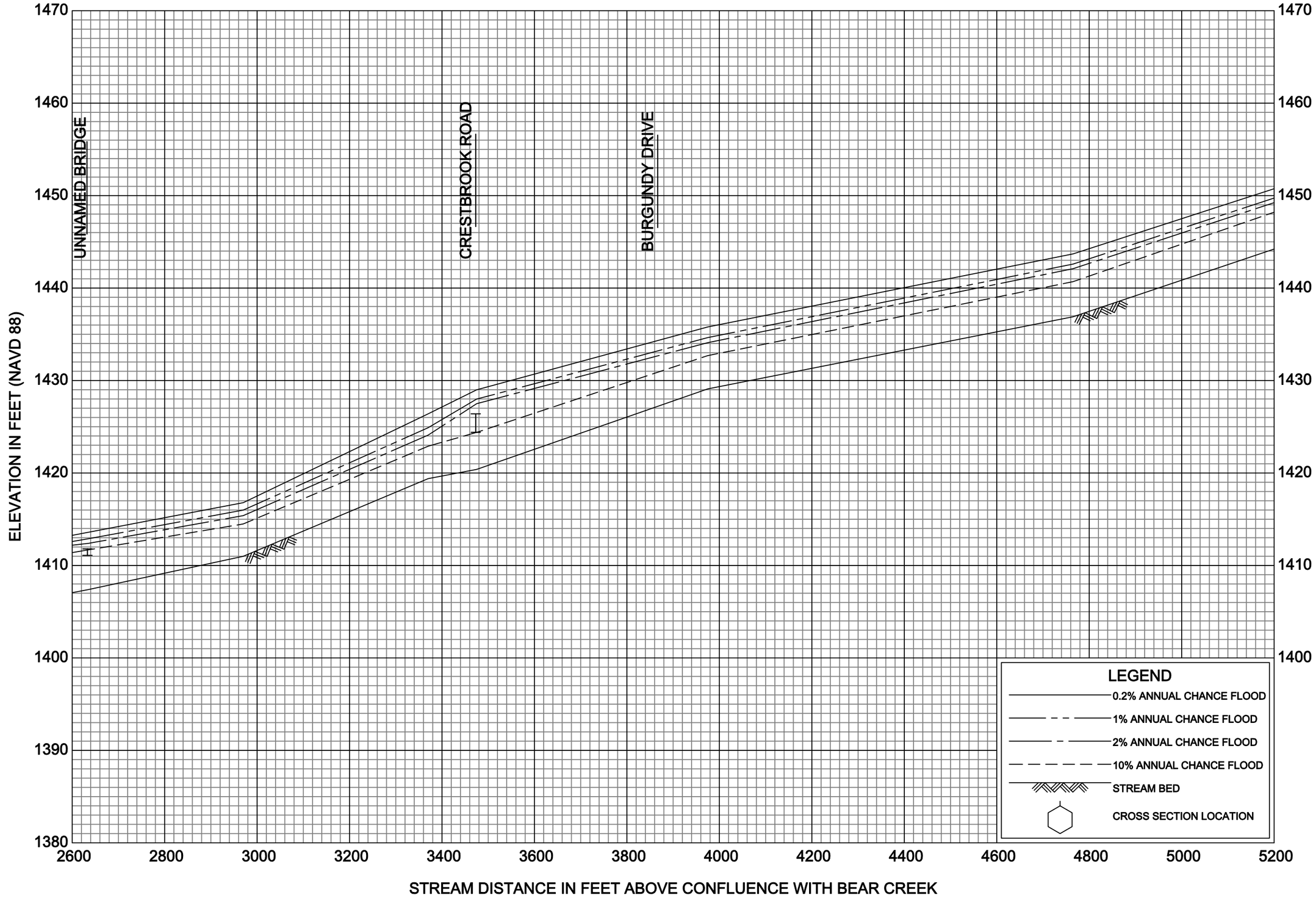

FLOOD PROFILES

LAZY CREEK

FEDERAL EMERGENCY MANAGEMENT AGENCY

JACKSON COUNTY, OR

AND INCORPORATED AREAS

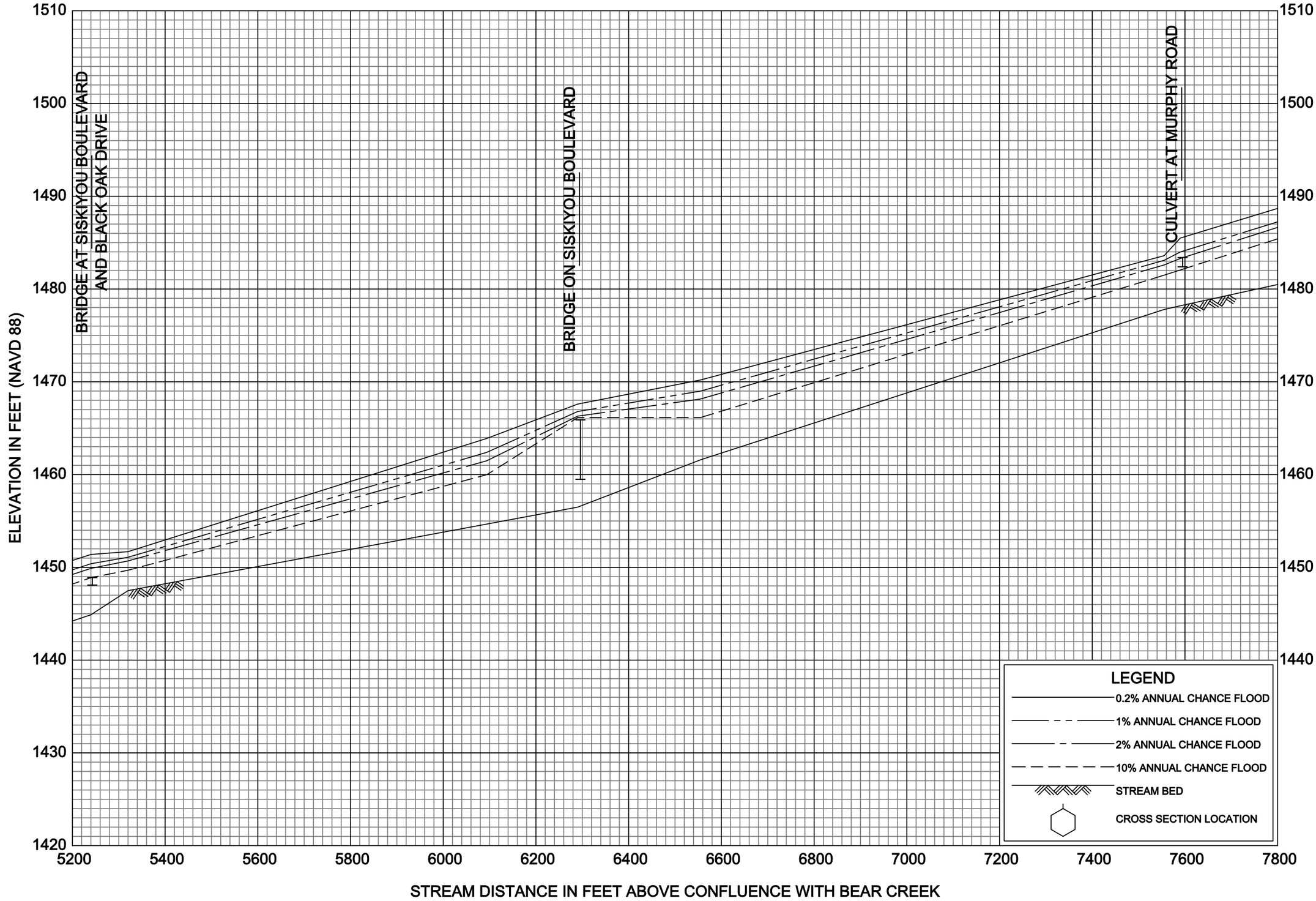

FLOOD PROFILES

LAZY CREEK

FEDERAL EMERGENCY MANAGEMENT AGENCY

JACKSON COUNTY, OR

AND INCORPORATED AREAS

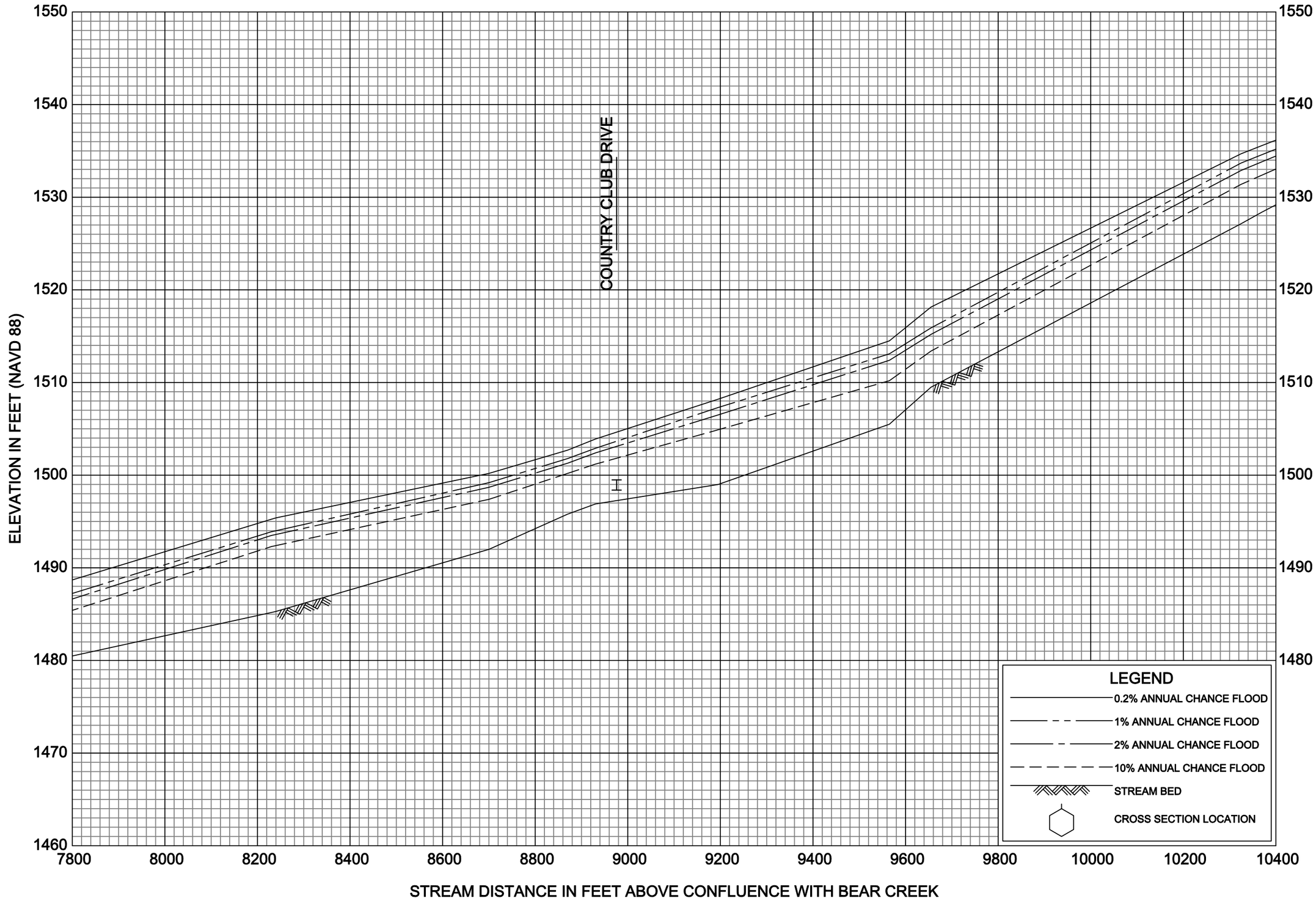

FLOOD PROFILES

LAZY CREEK

FEDERAL EMERGENCY MANAGEMENT AGENCY

JACKSON COUNTY, OR

AND INCORPORATED AREAS

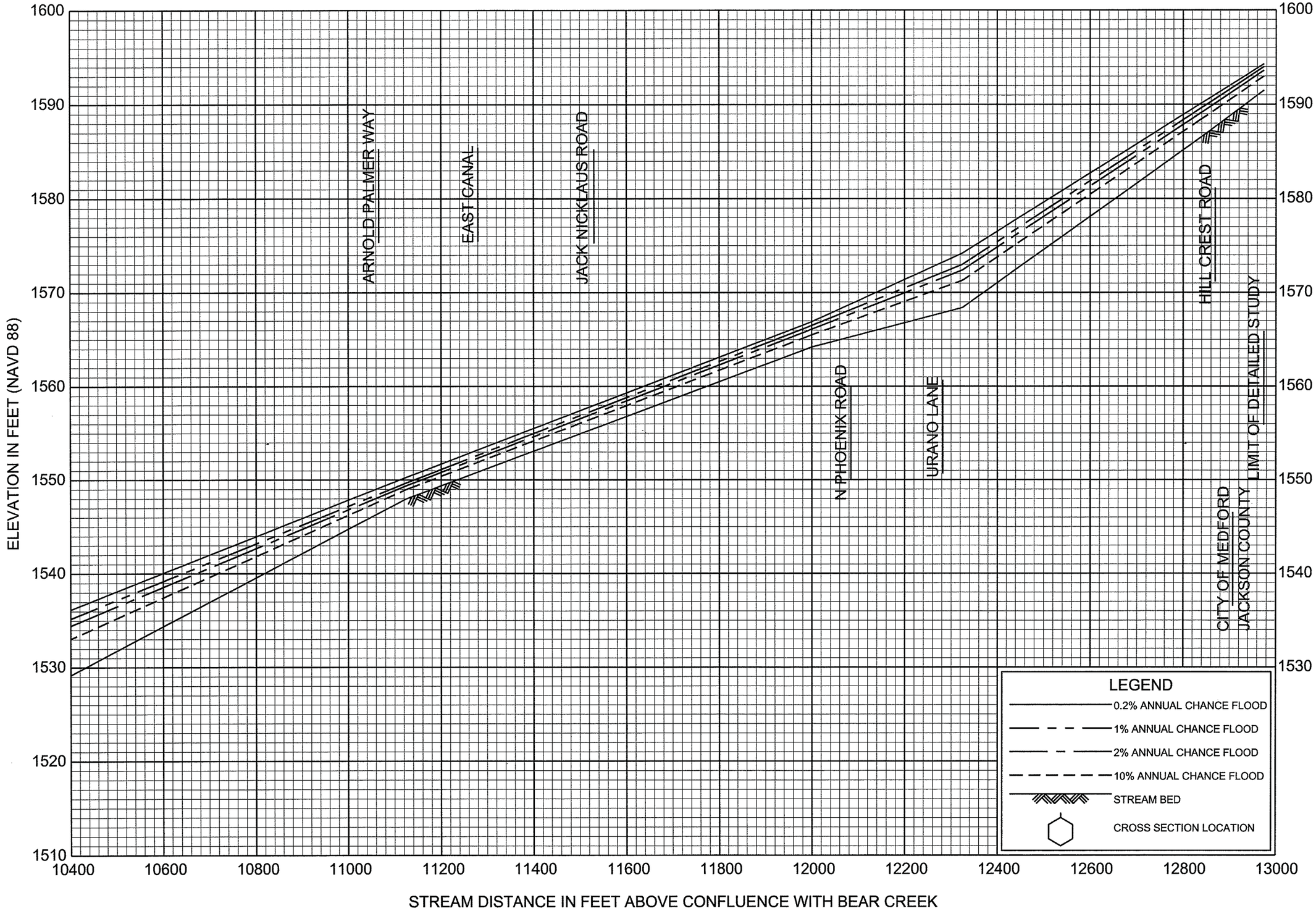

FLOOD PROFILES

LAZY CREEK

FEDERAL EMERGENCY MANAGEMENT AGENCY

JACKSON COUNTY, OR

AND INCORPORATED AREAS

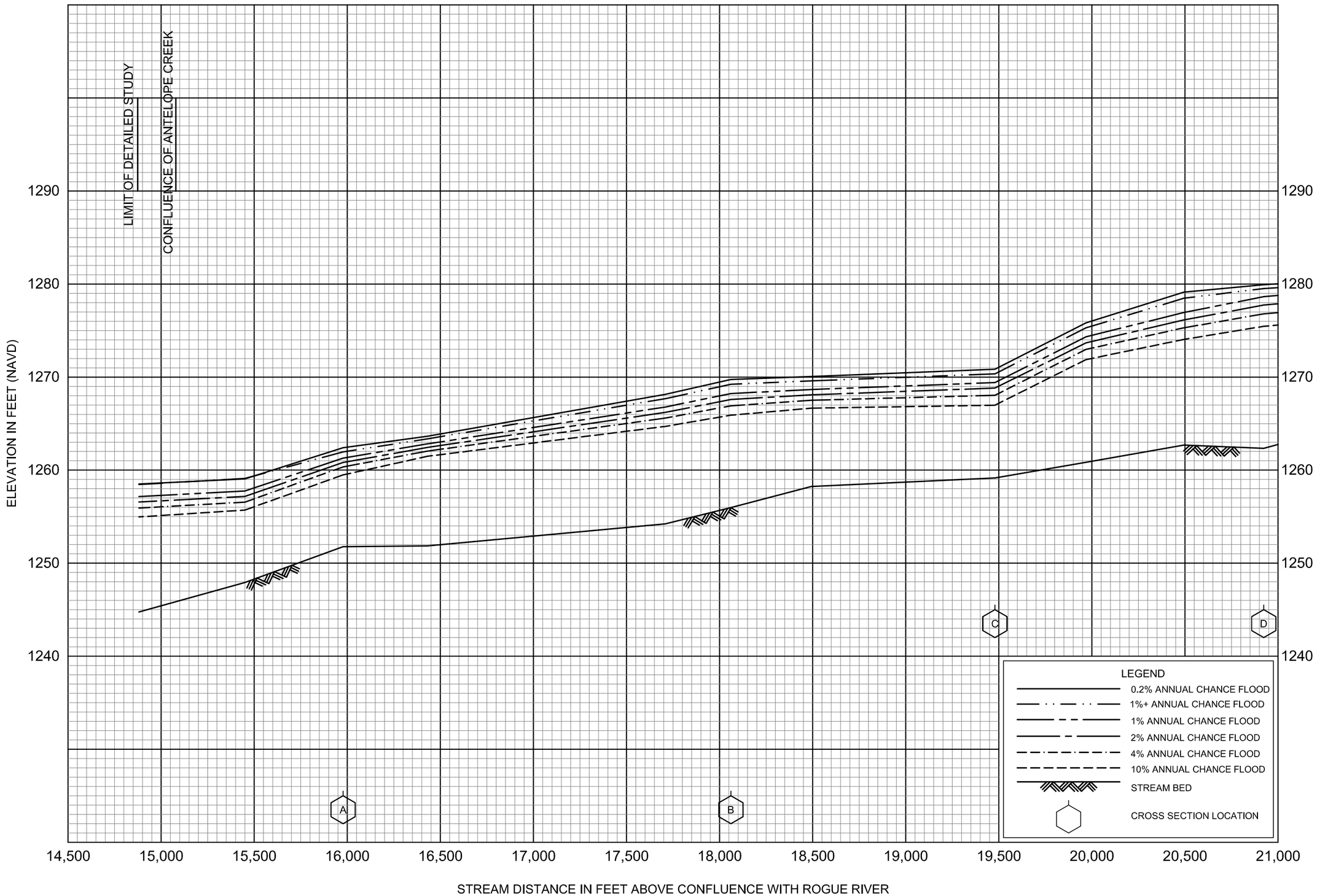

FLOOD PROFILES

LITTLE BUTTE CREEK

FEDERAL EMERGENCY MANAGEMENT AGENCY

JACKSON COUNTY, OR

AND INCORPORATED AREAS

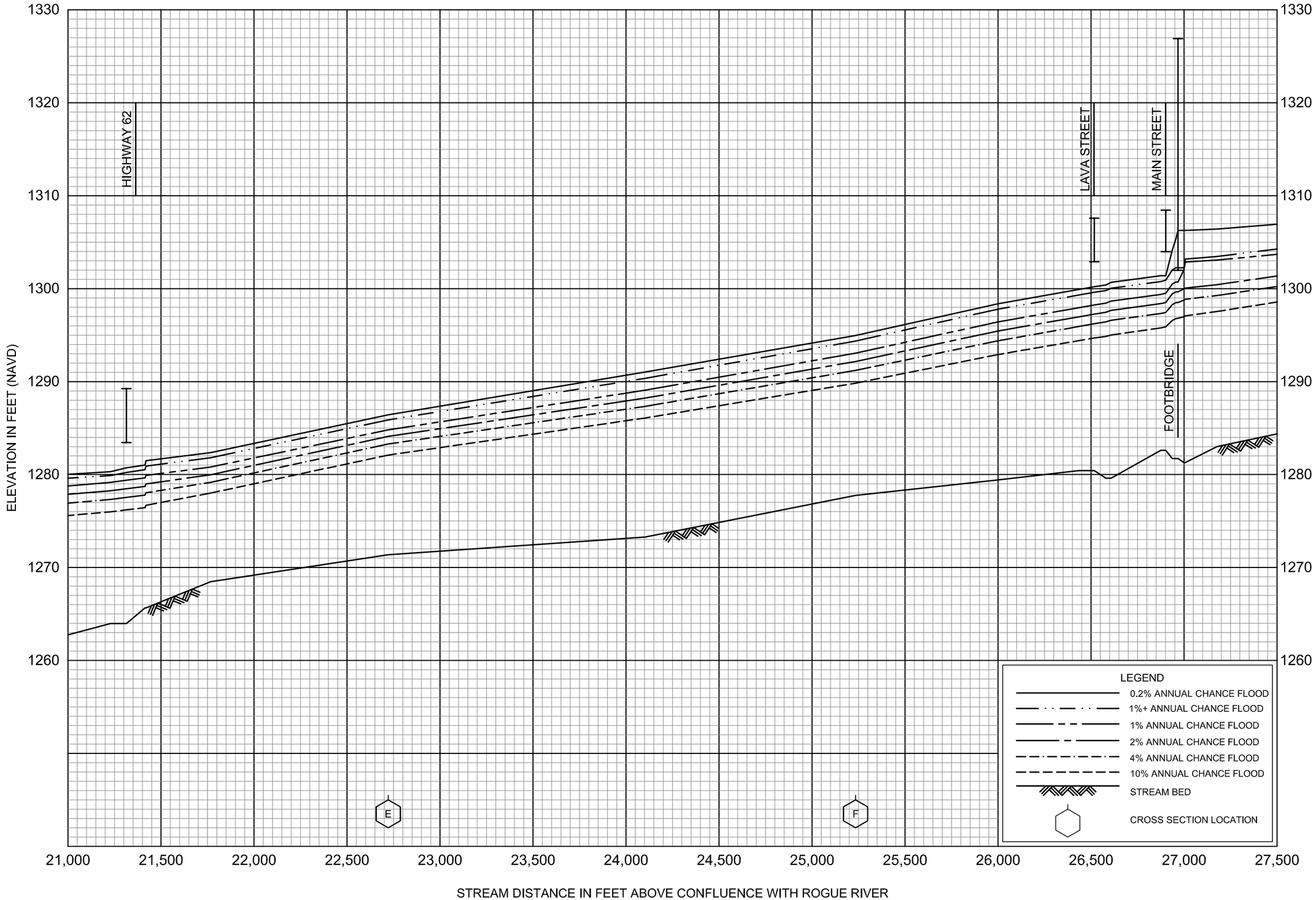

FLOOD PROFILES

LITTLE BUTTE CREEK

FEDERAL EMERGENCY MANAGEMENT AGENCY

JACKSON COUNTY, OR

AND INCORPORATED AREAS

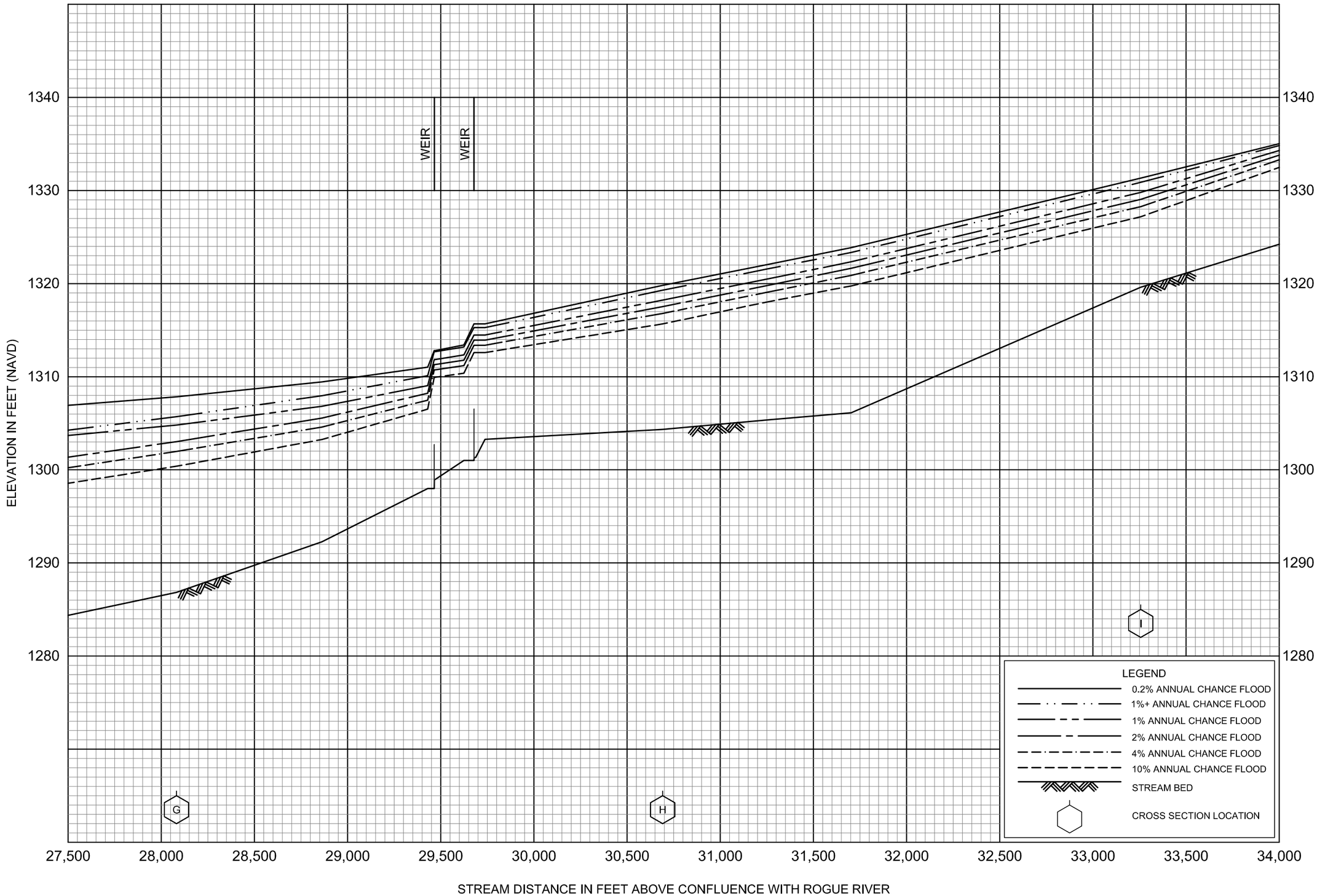

FLOOD PROFILES

LITTLE BUTTE CREEK

FEDERAL EMERGENCY MANAGEMENT AGENCY

JACKSON COUNTY, OR

AND INCORPORATED AREAS

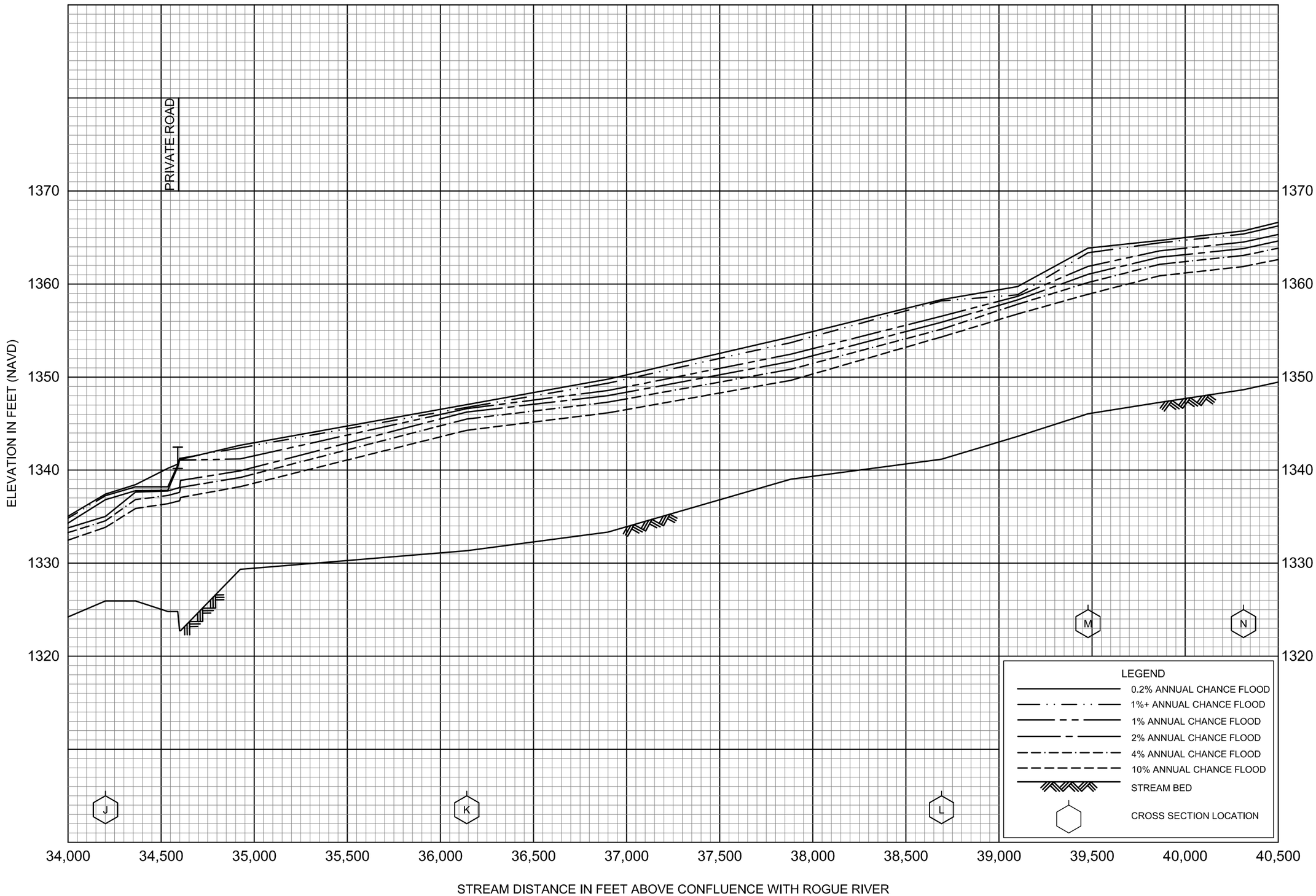

FLOOD PROFILES

LITTLE BUTTE CREEK

FEDERAL EMERGENCY MANAGEMENT AGENCY

JACKSON COUNTY, OR

AND INCORPORATED AREAS

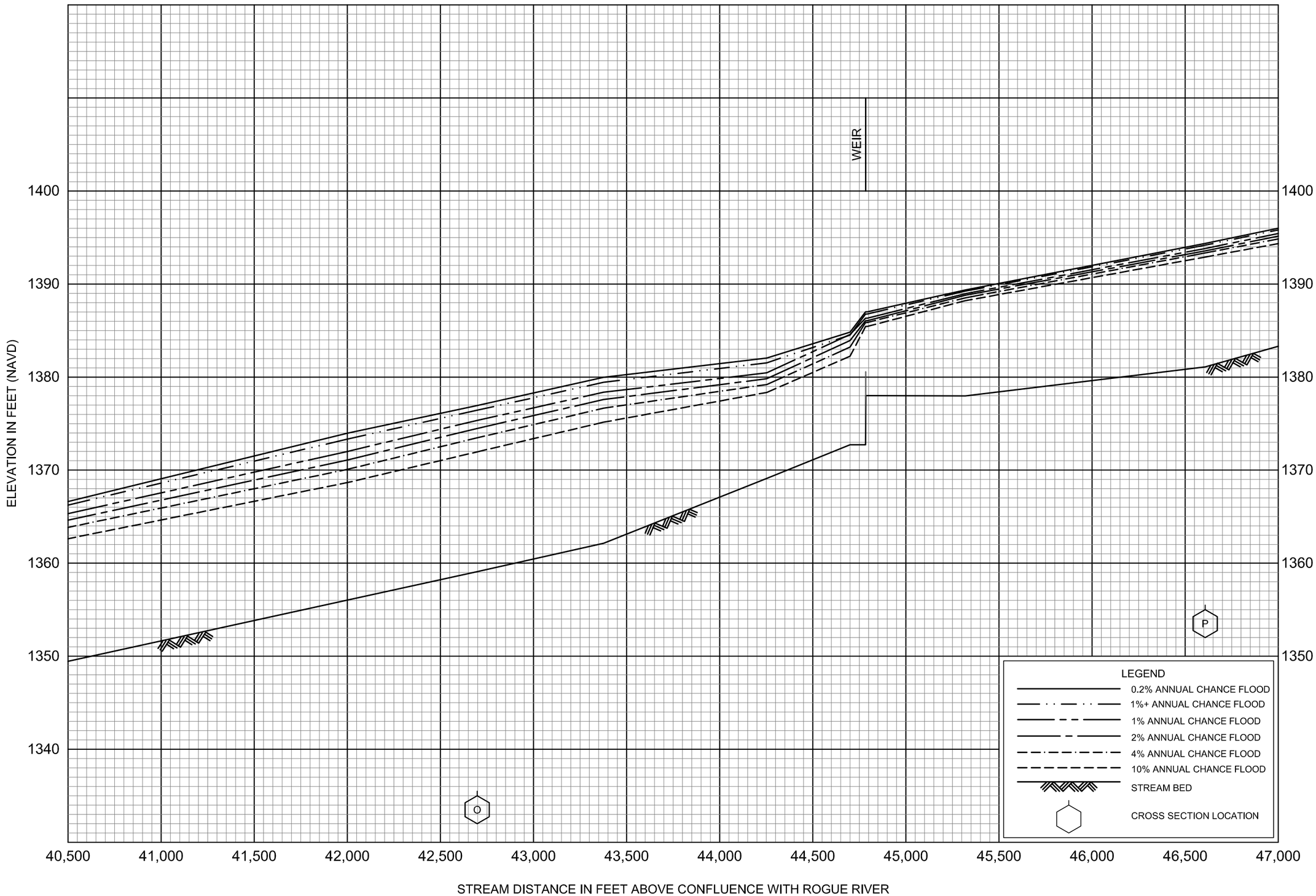

FLOOD PROFILES

LITTLE BUTTE CREEK

FEDERAL EMERGENCY MANAGEMENT AGENCY

JACKSON COUNTY, OR

AND INCORPORATED AREAS

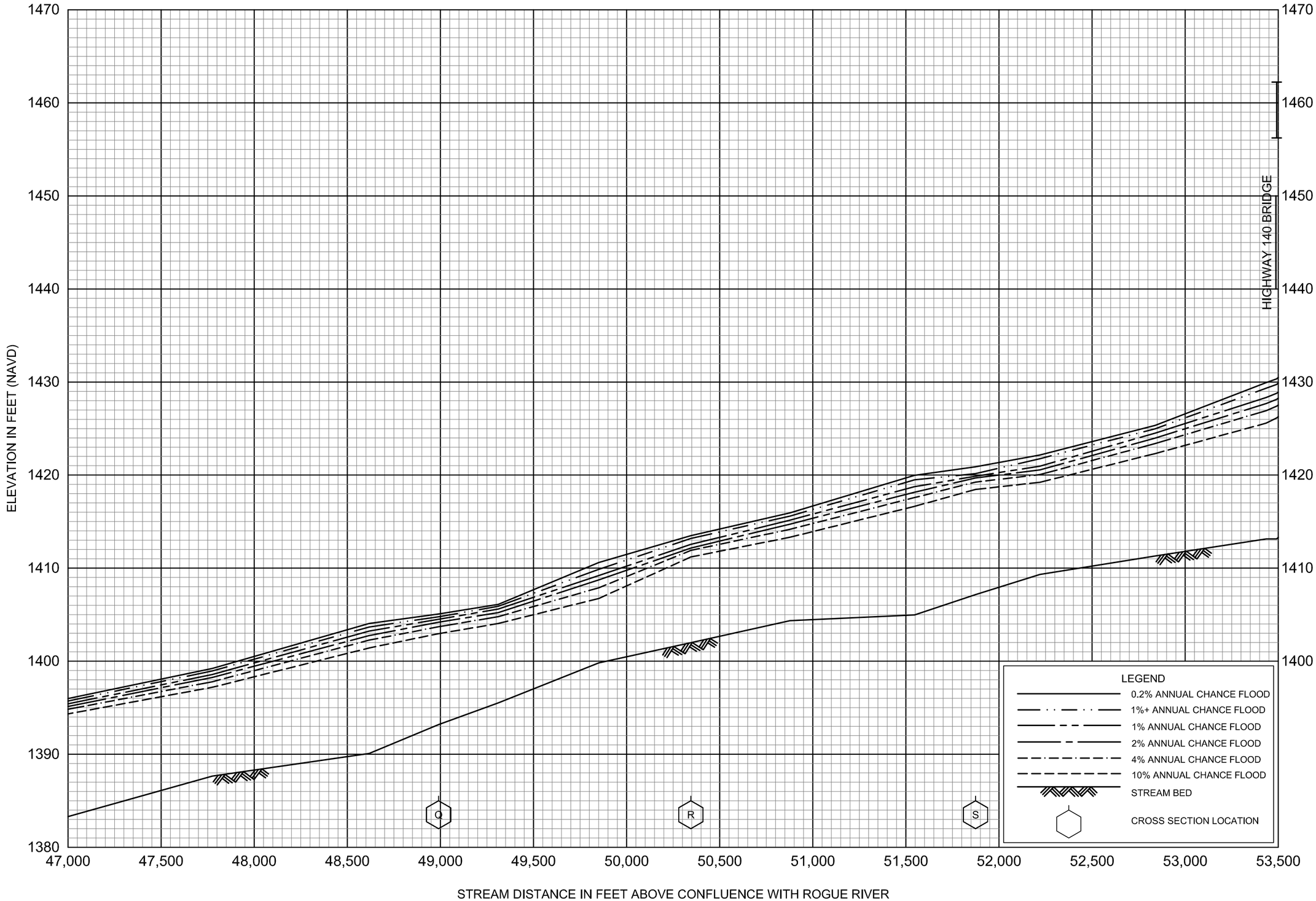

FLOOD PROFILES

LITTLE BUTTE CREEK

FEDERAL EMERGENCY MANAGEMENT AGENCY

JACKSON COUNTY, OR

AND INCORPORATED AREAS

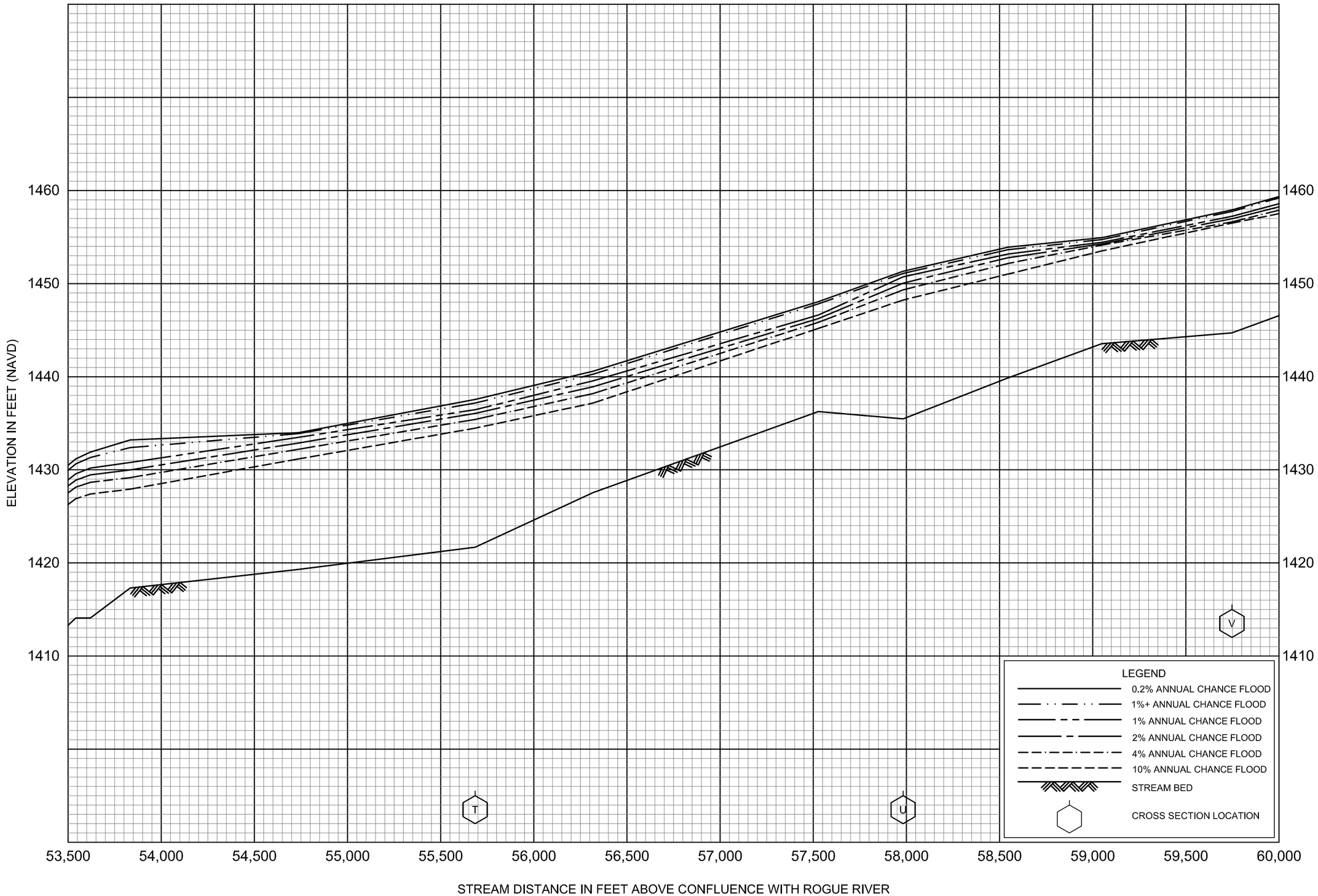

FLOOD PROFILES

LITTLE BUTTE CREEK

FEDERAL EMERGENCY MANAGEMENT AGENCY

JACKSON COUNTY, OR

AND INCORPORATED AREAS

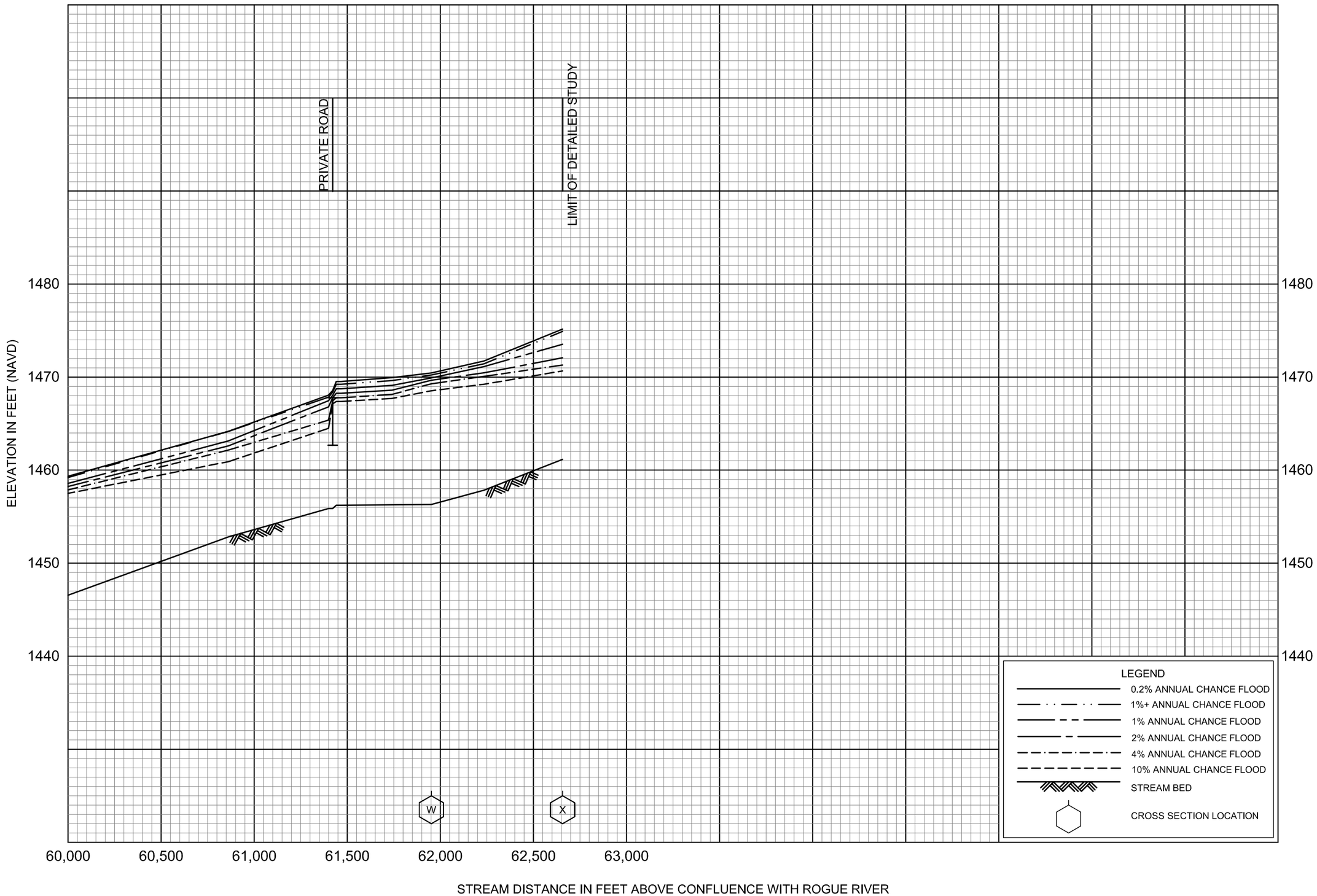

FLOOD PROFILES

LITTLE BUTTE CREEK

FEDERAL EMERGENCY MANAGEMENT AGENCY

JACKSON COUNTY, OR

AND INCORPORATED AREAS

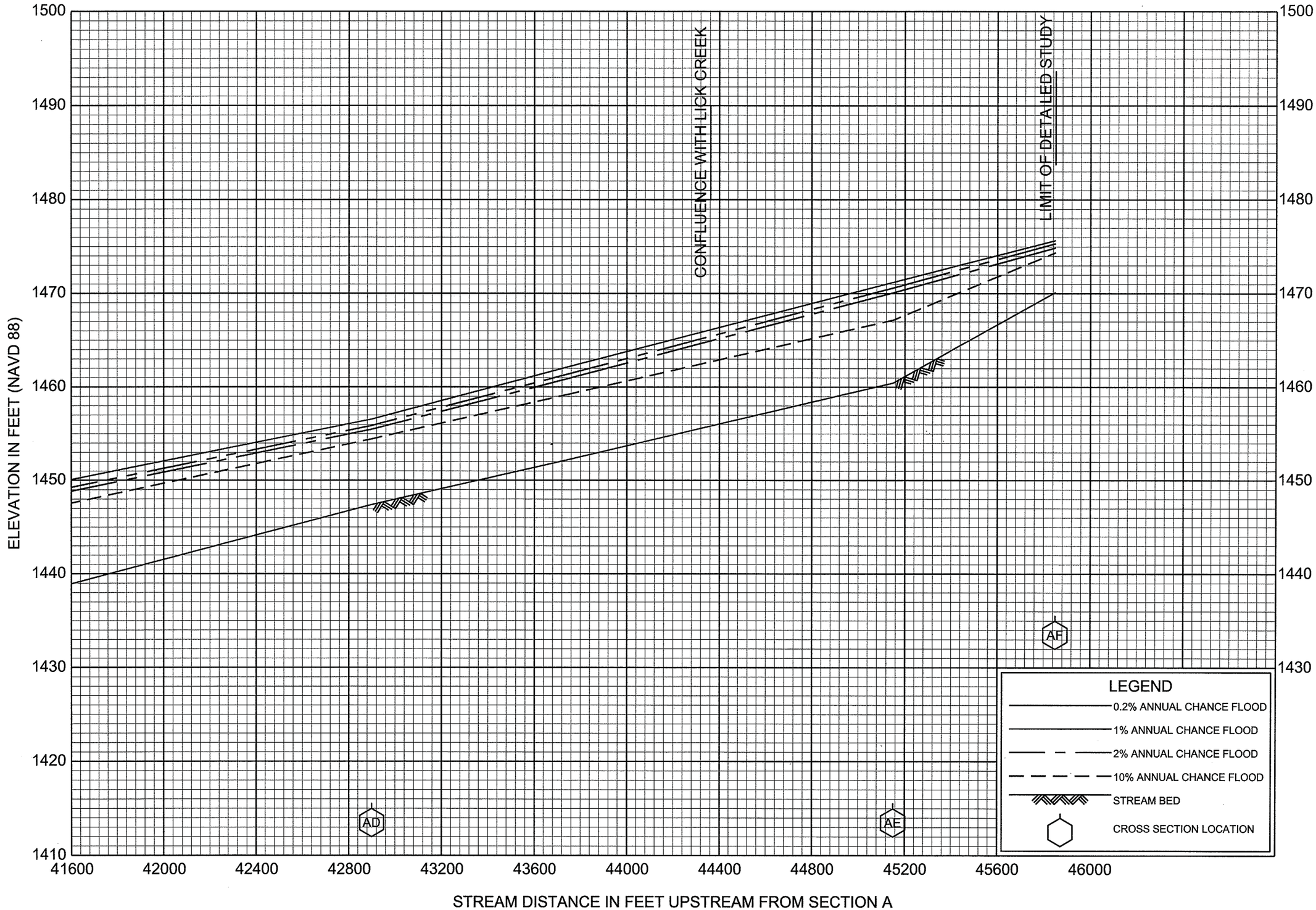

FLOOD PROFILES

LITTLE BUTTE CREEK

FEDERAL EMERGENCY MANAGEMENT AGENCY

JACKSON COUNTY, OR

AND INCORPORATED AREAS

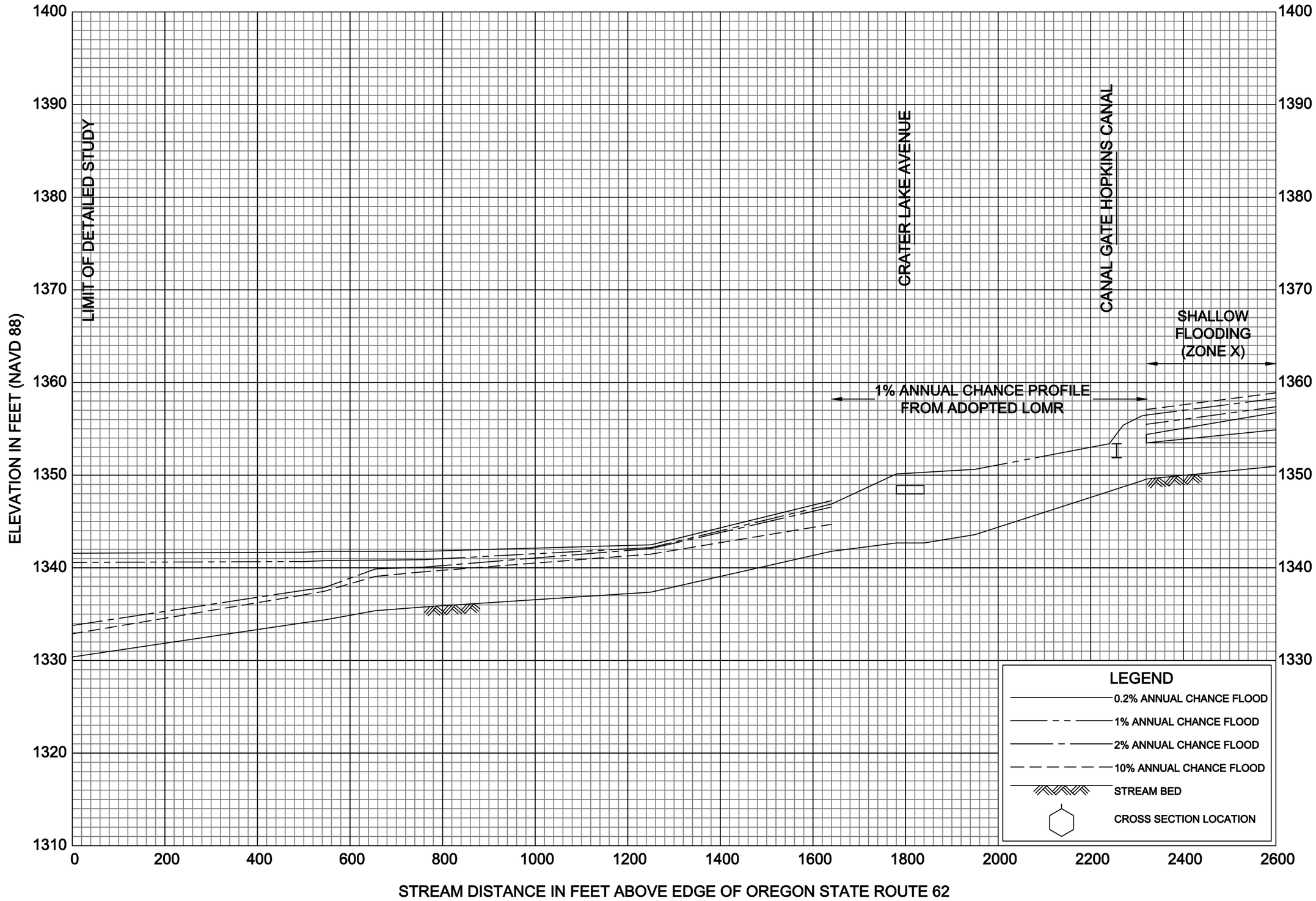

FLOOD PROFILES

LONE PINE CREEK

FEDERAL EMERGENCY MANAGEMENT AGENCY

JACKSON COUNTY, OR

AND INCORPORATED AREAS

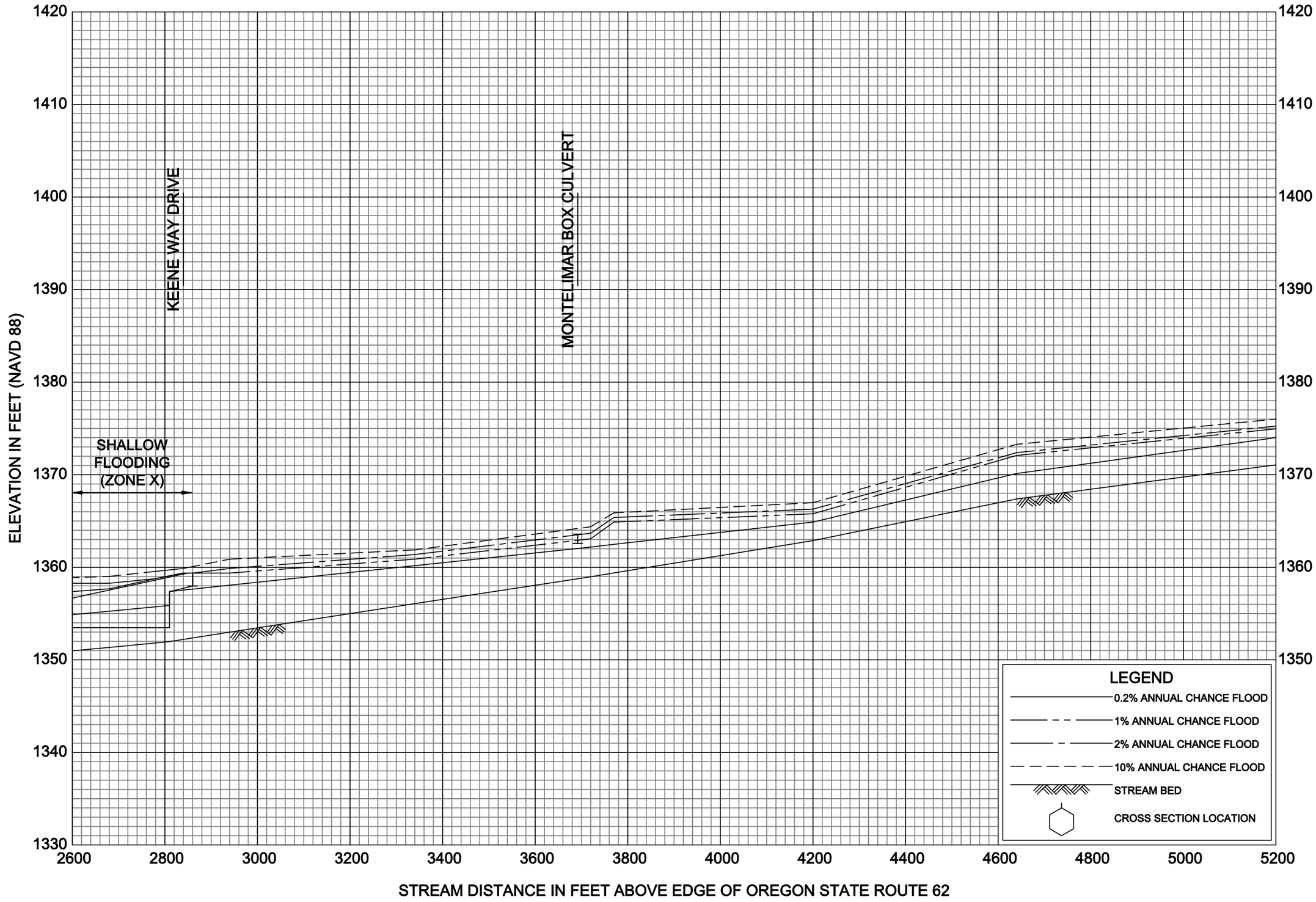

FLOOD PROFILES

LONE PINE CREEK

FEDERAL EMERGENCY MANAGEMENT AGENCY

JACKSON COUNTY, OR

AND INCORPORATED AREAS

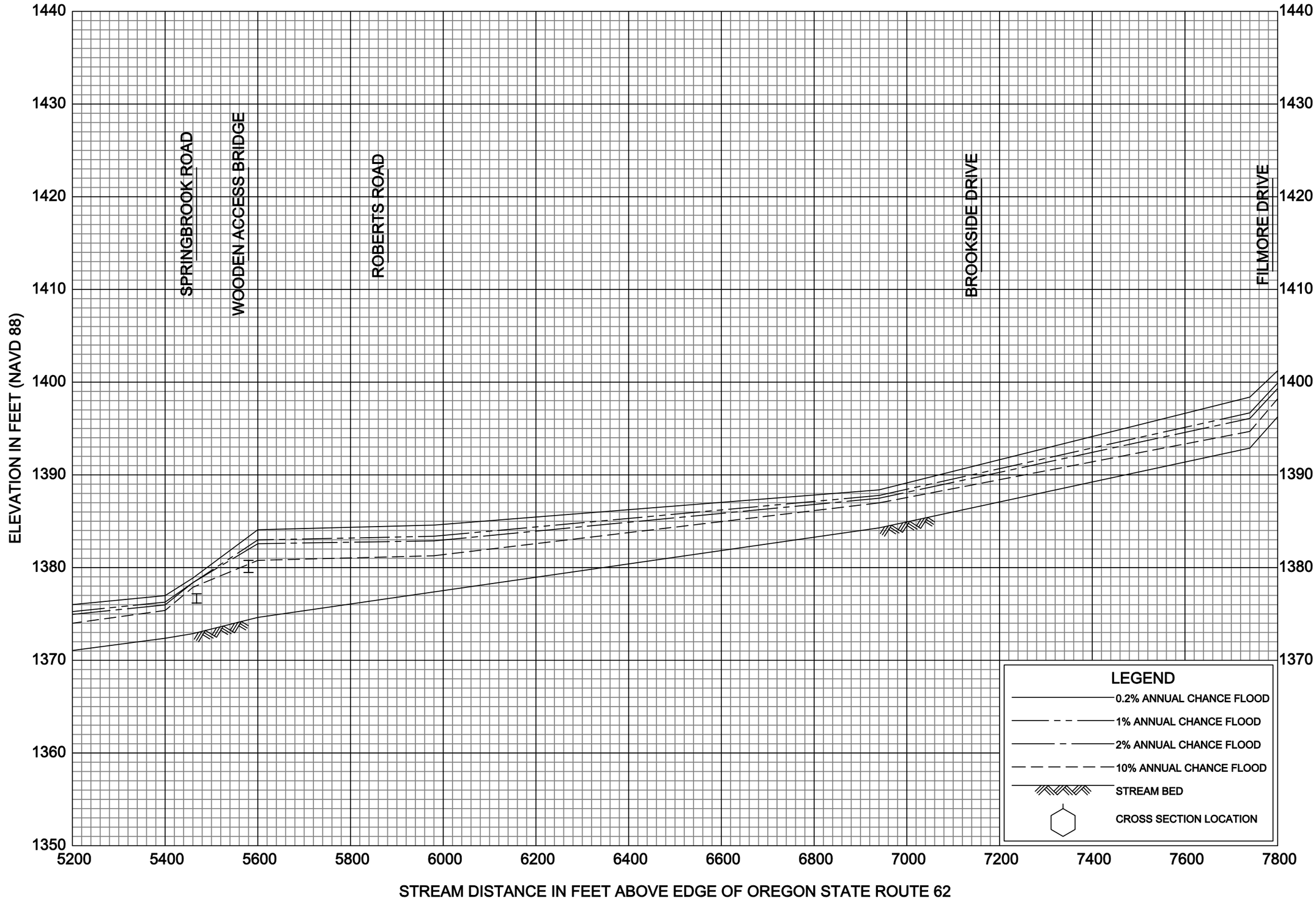

FLOOD PROFILES

LONE PINE CREEK

FEDERAL EMERGENCY MANAGEMENT AGENCY

JACKSON COUNTY, OR

AND INCORPORATED AREAS

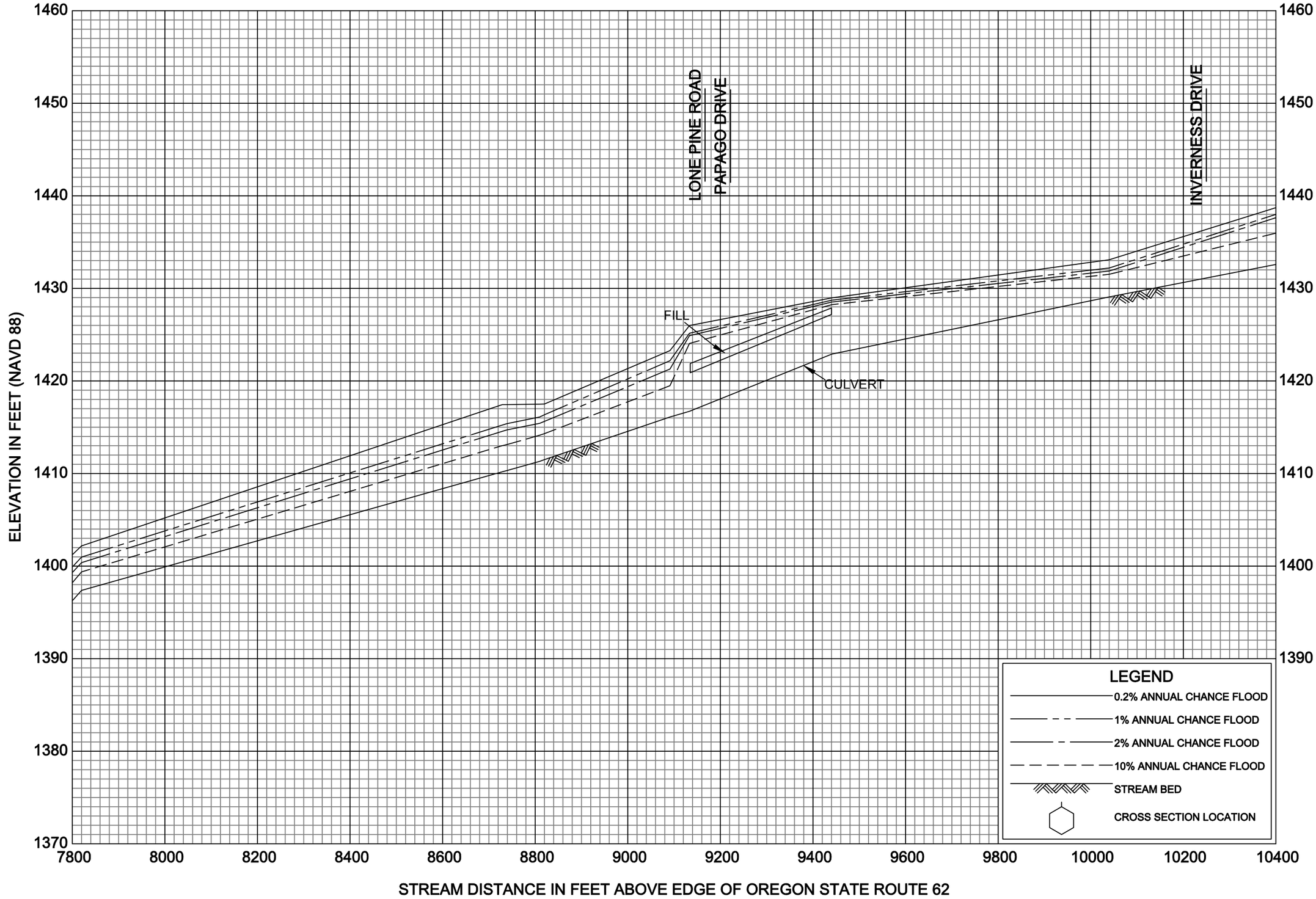

FLOOD PROFILES

LONE PINE CREEK

FEDERAL EMERGENCY MANAGEMENT AGENCY

JACKSON COUNTY, OR

AND INCORPORATED AREAS

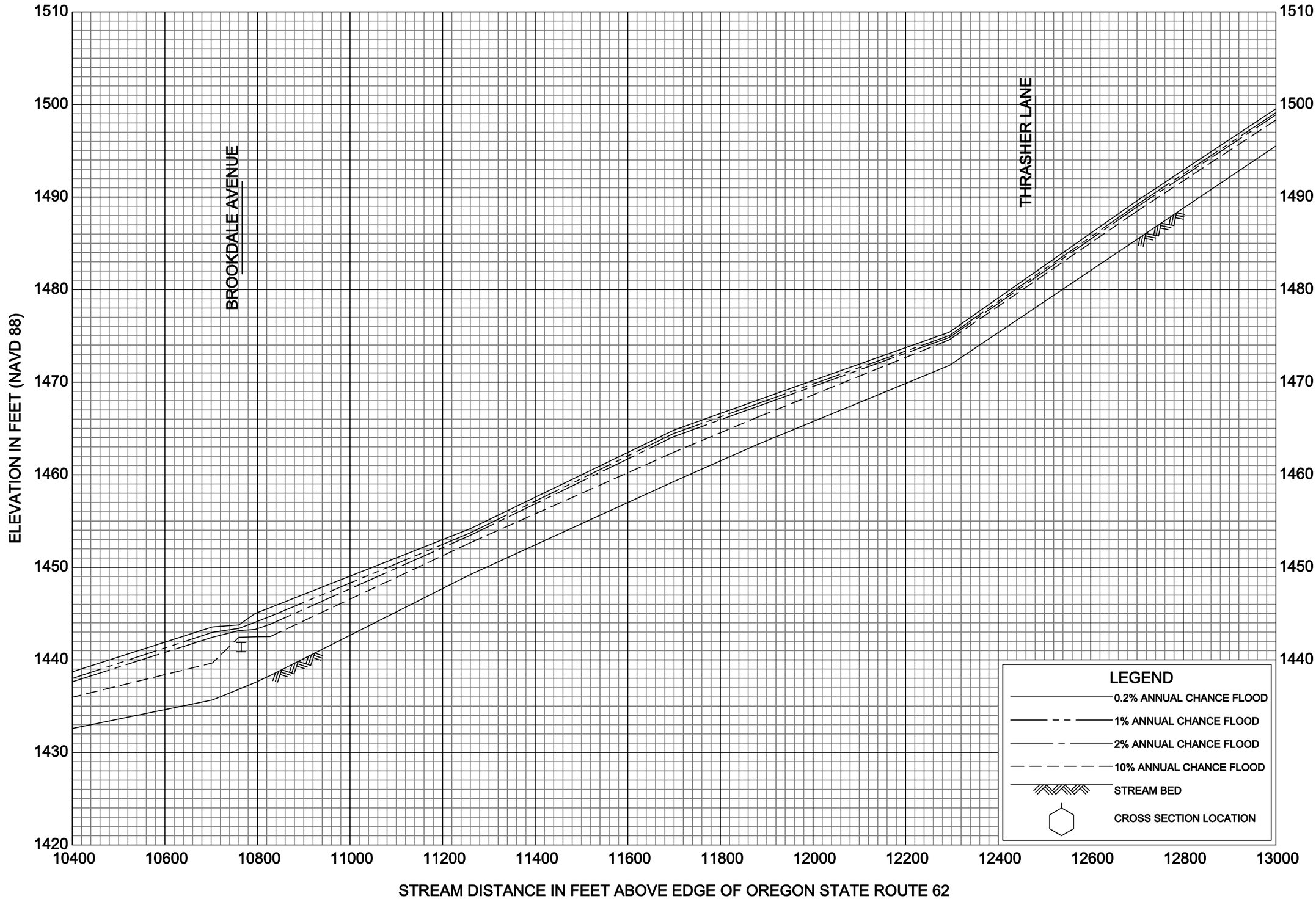

FLOOD PROFILES

LONE PINE CREEK

FEDERAL EMERGENCY MANAGEMENT AGENCY

JACKSON COUNTY, OR

AND INCORPORATED AREAS

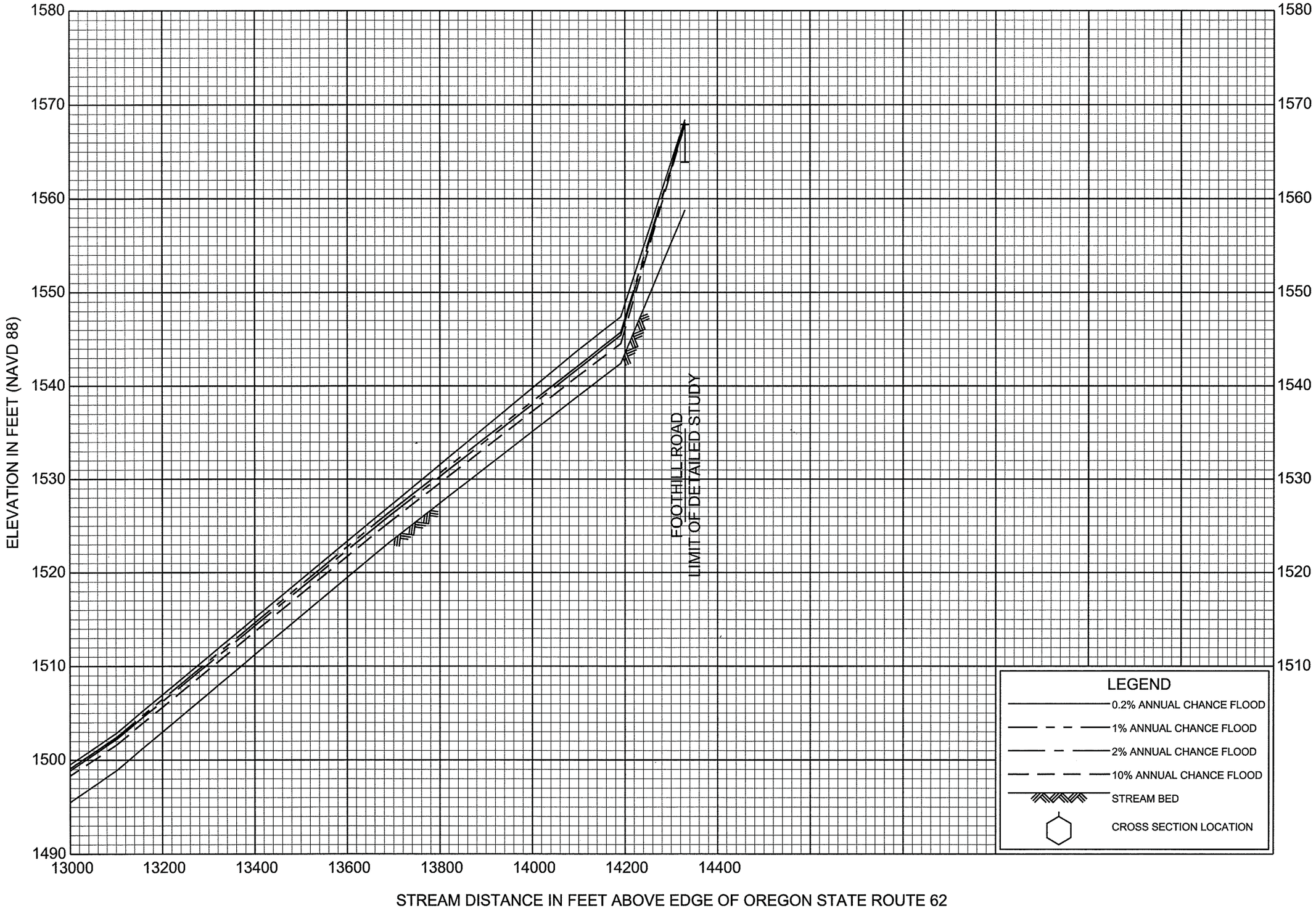

FLOOD PROFILES

LONE PINE CREEK

FEDERAL EMERGENCY MANAGEMENT AGENCY

JACKSON COUNTY, OR

AND INCORPORATED AREAS

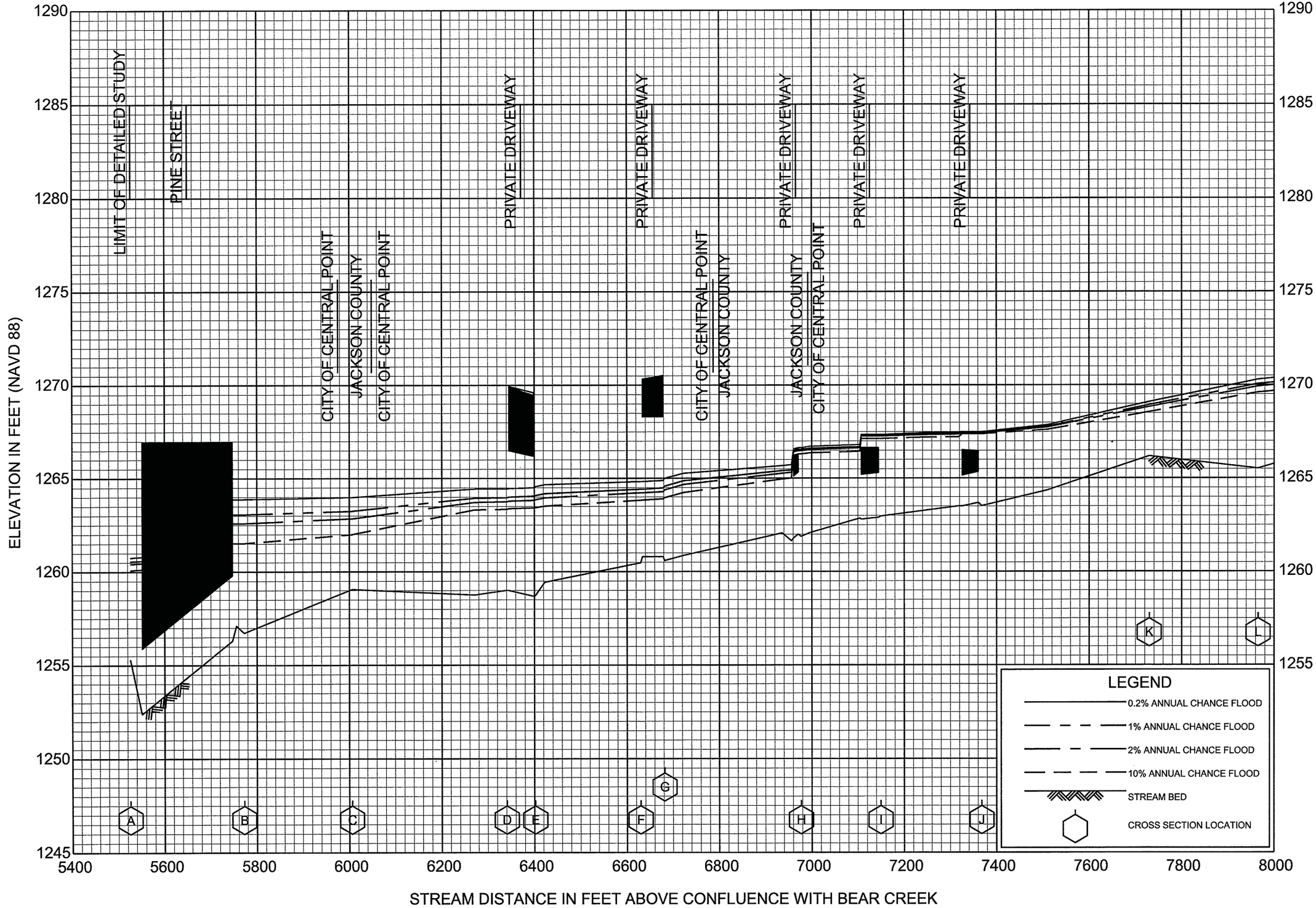

FLOOD PROFILES

MINGUS CREEK

FEDERAL EMERGENCY MANAGEMENT AGENCY

JACKSON COUNTY, OR

AND INCORPORATED AREAS

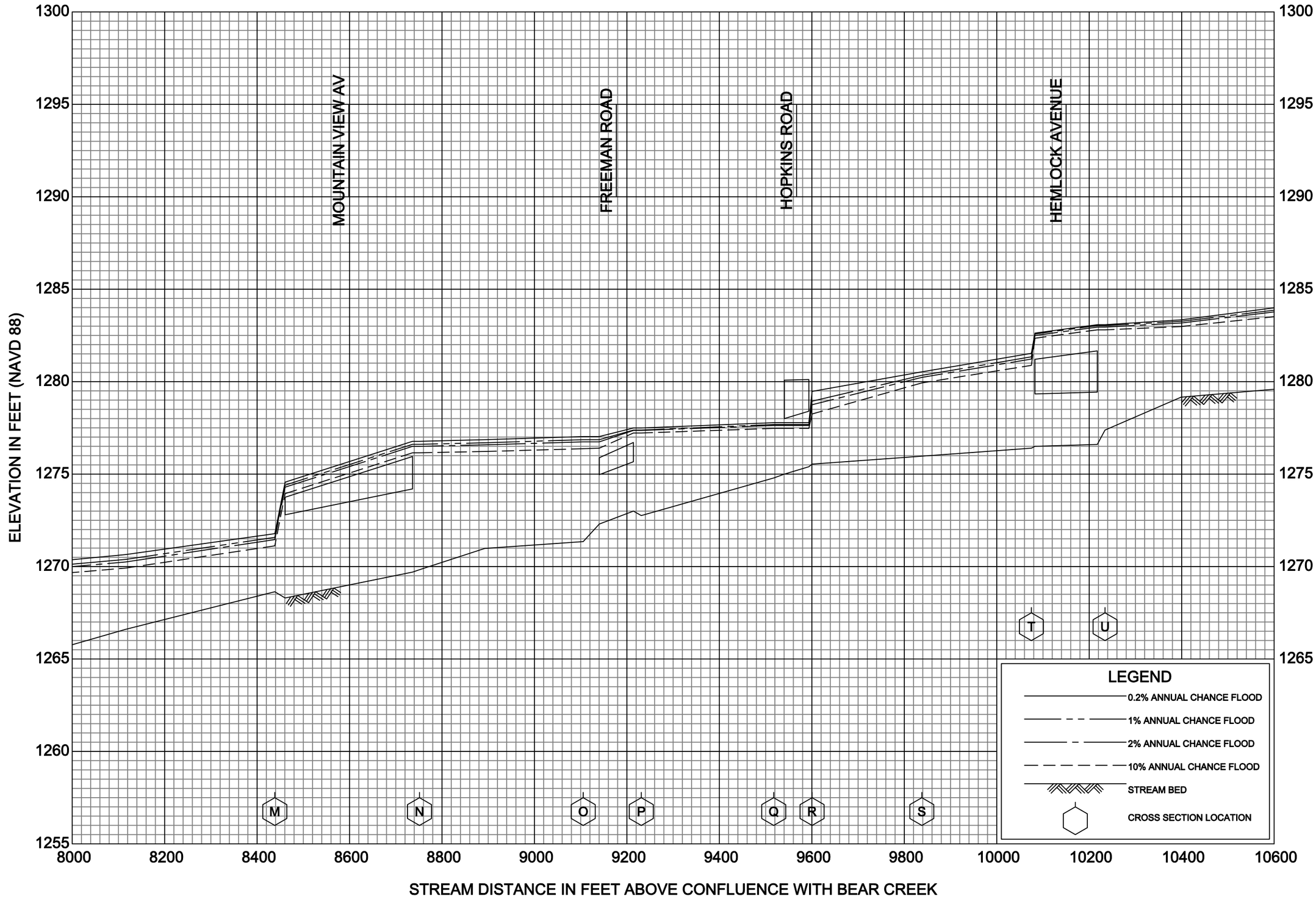

FLOOD PROFILES

MINGUS CREEK

FEDERAL EMERGENCY MANAGEMENT AGENCY

JACKSON COUNTY, OR
AND INCORPORATED AREAS

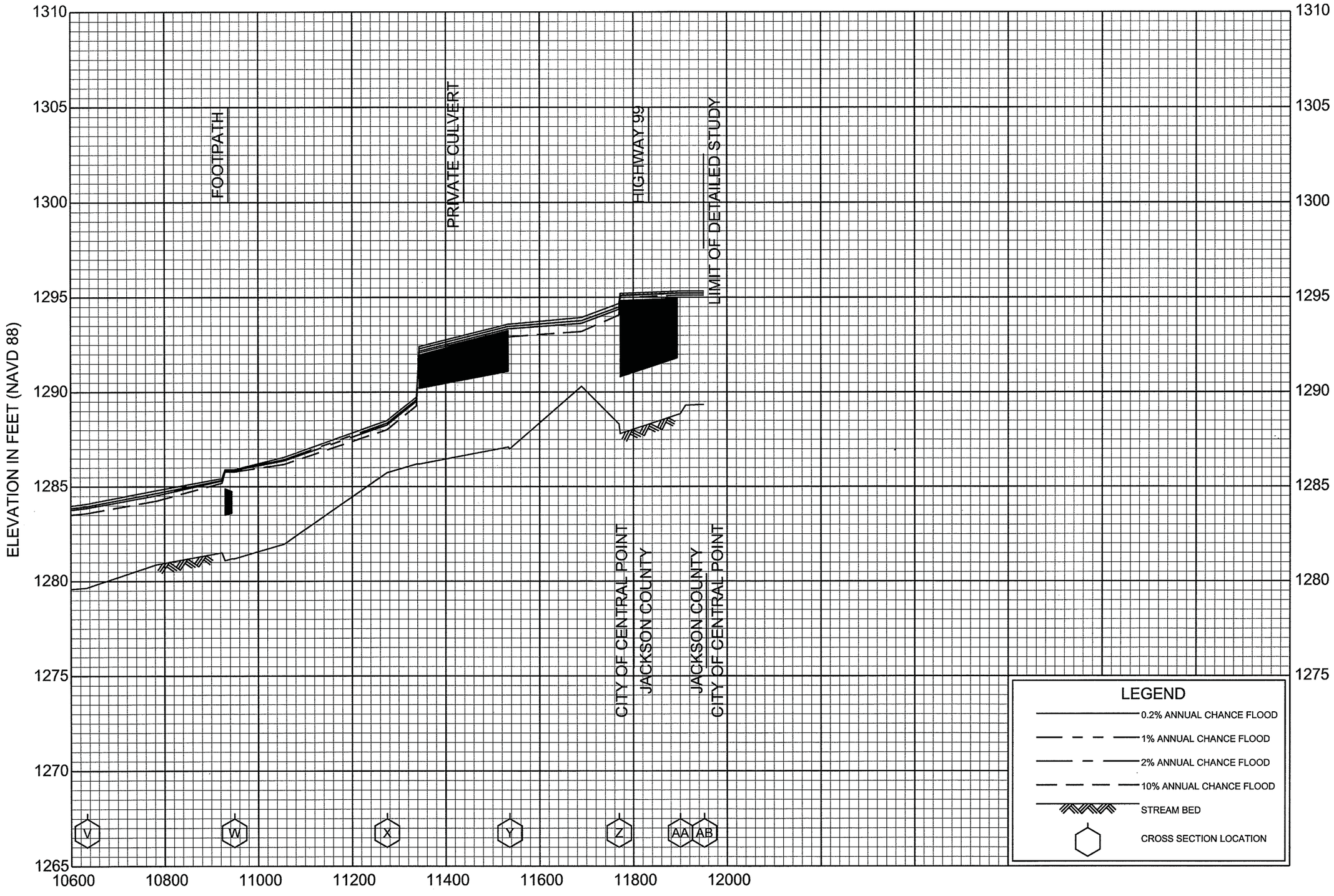

FLOOD PROFILES

MINGUS CREEK

FEDERAL EMERGENCY MANAGEMENT AGENCY

JACKSON COUNTY, OR

AND INCORPORATED AREAS

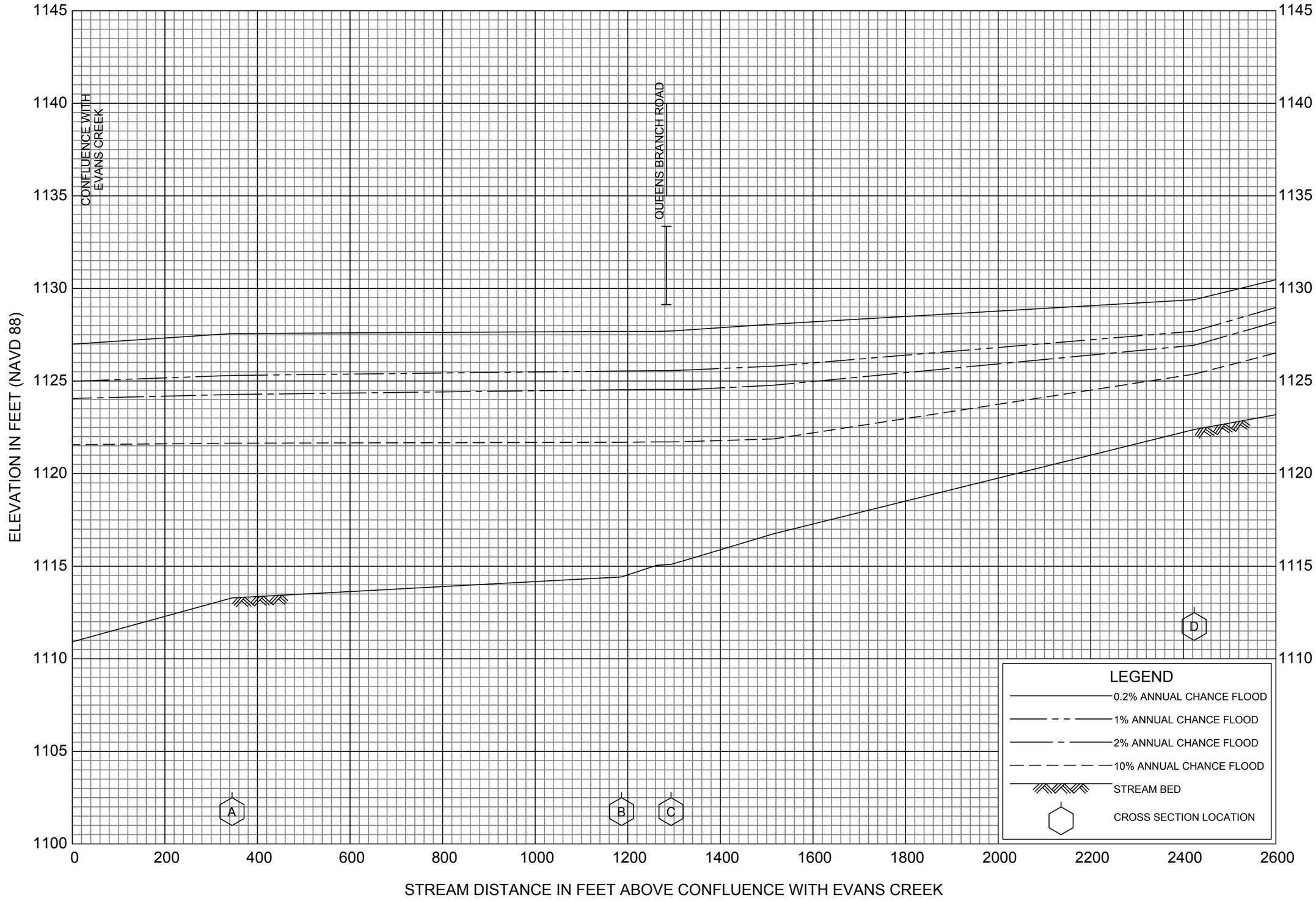

FLOOD PROFILES

PLEASANT CREEK

FEDERAL EMERGENCY MANAGEMENT AGENCY

JACKSON COUNTY, OR

AND INCORPORATED AREAS

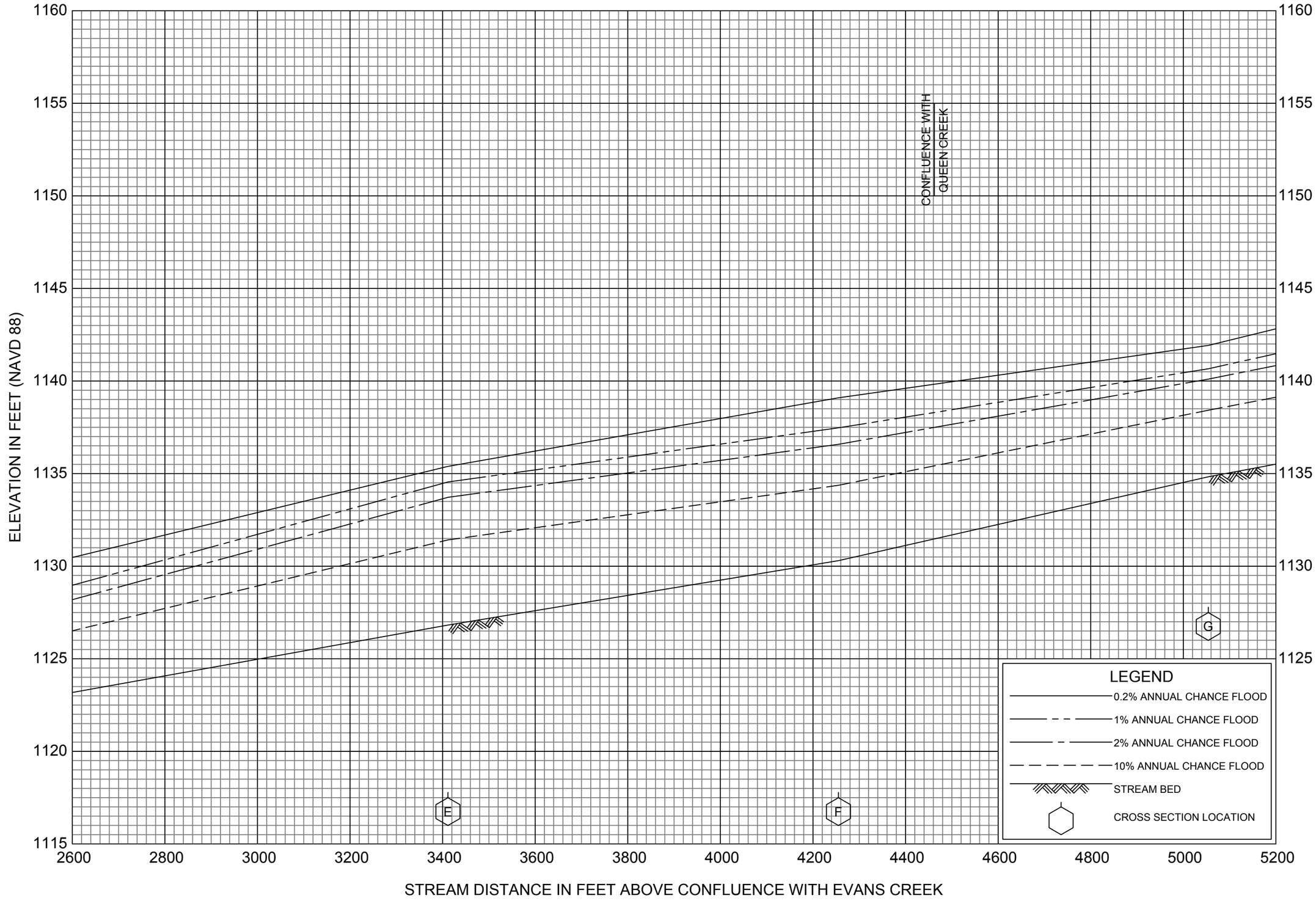

FLOOD PROFILES

PLEASANT CREEK

FEDERAL EMERGENCY MANAGEMENT AGENCY

JACKSON COUNTY, OR

AND INCORPORATED AREAS

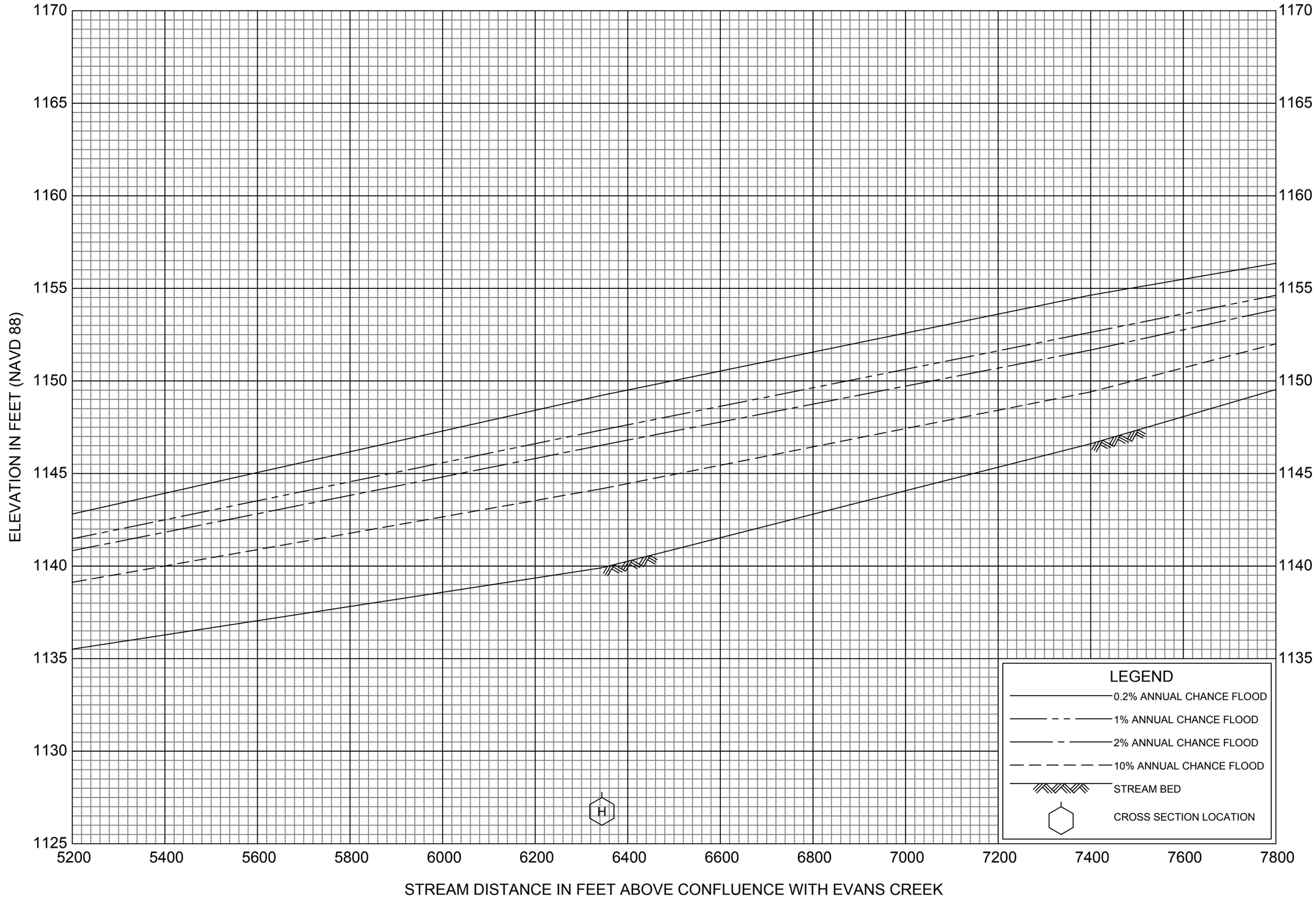

FLOOD PROFILES

PLEASANT CREEK

FEDERAL EMERGENCY MANAGEMENT AGENCY

JACKSON COUNTY, OR

AND INCORPORATED AREAS

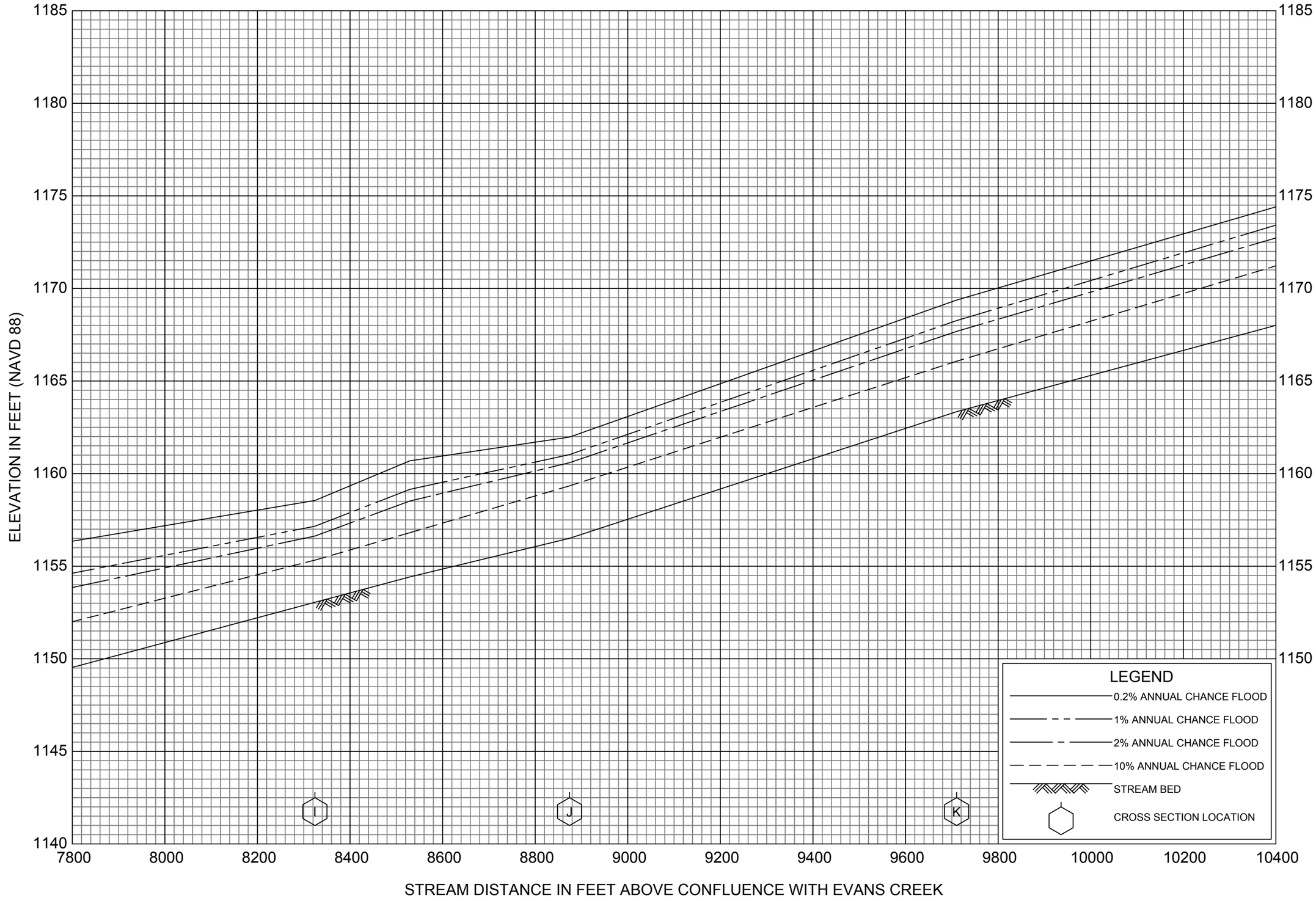

FLOOD PROFILES

PLEASANT CREEK

FEDERAL EMERGENCY MANAGEMENT AGENCY

JACKSON COUNTY, OR

AND INCORPORATED AREAS

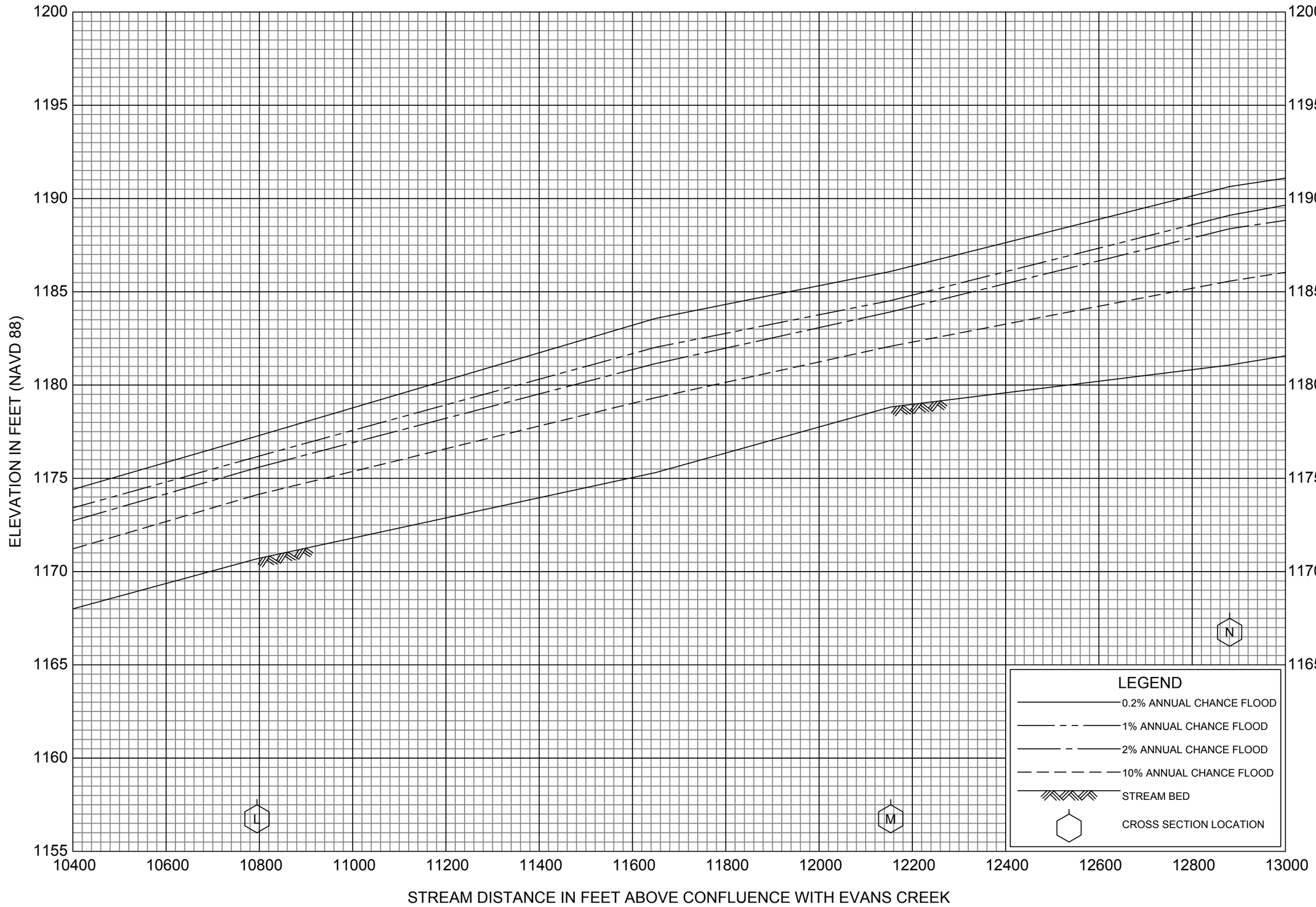

FLOOD PROFILES

PLEASANT CREEK

FEDERAL EMERGENCY MANAGEMENT AGENCY

JACKSON COUNTY, OR

AND INCORPORATED AREAS

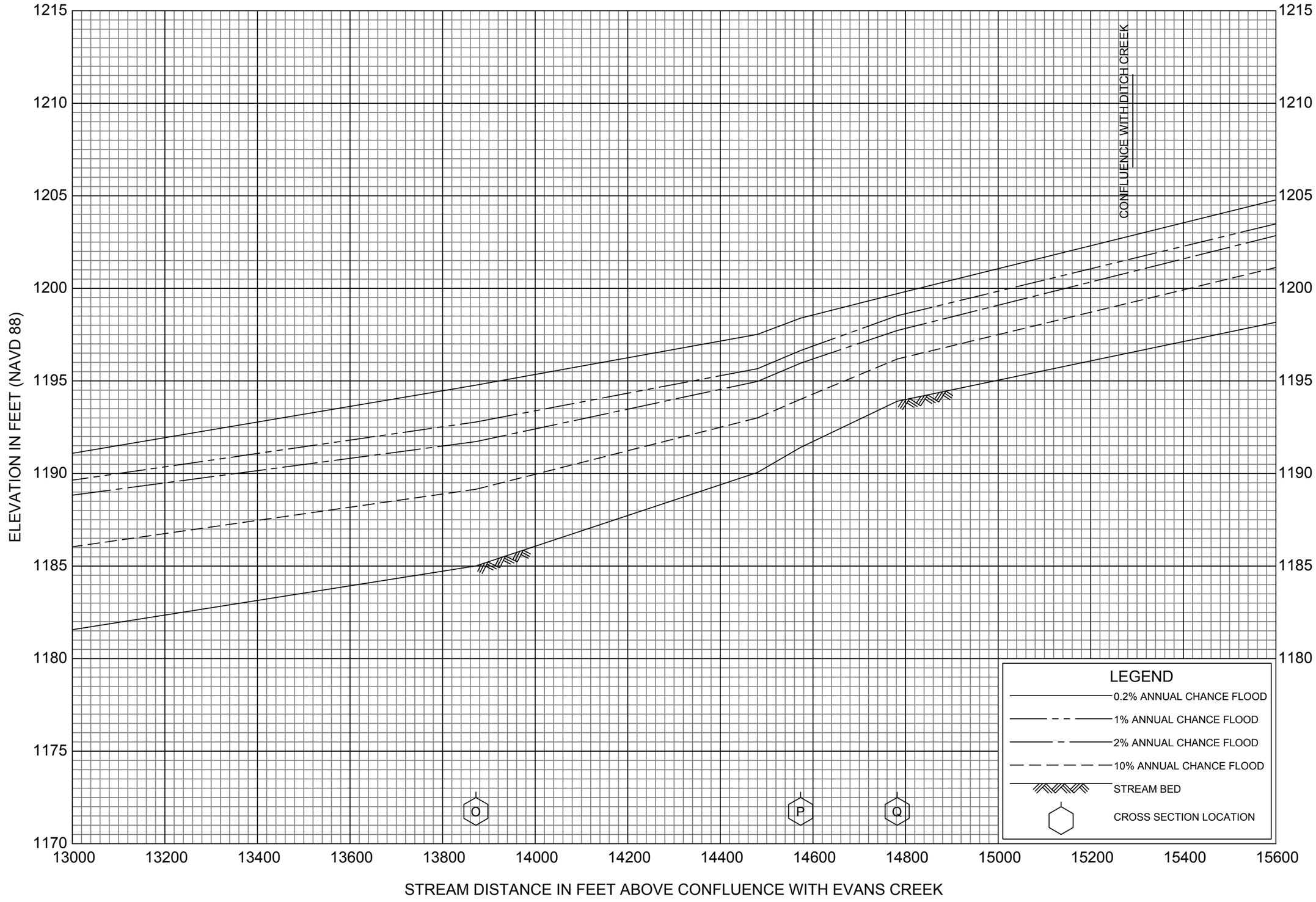

FLOOD PROFILES

PLEASANT CREEK

FEDERAL EMERGENCY MANAGEMENT AGENCY

JACKSON COUNTY, OR

AND INCORPORATED AREAS



FLOOD PROFILES

PLEASANT CREEK

FEDERAL EMERGENCY MANAGEMENT AGENCY

JACKSON COUNTY, OR

AND INCORPORATED AREAS

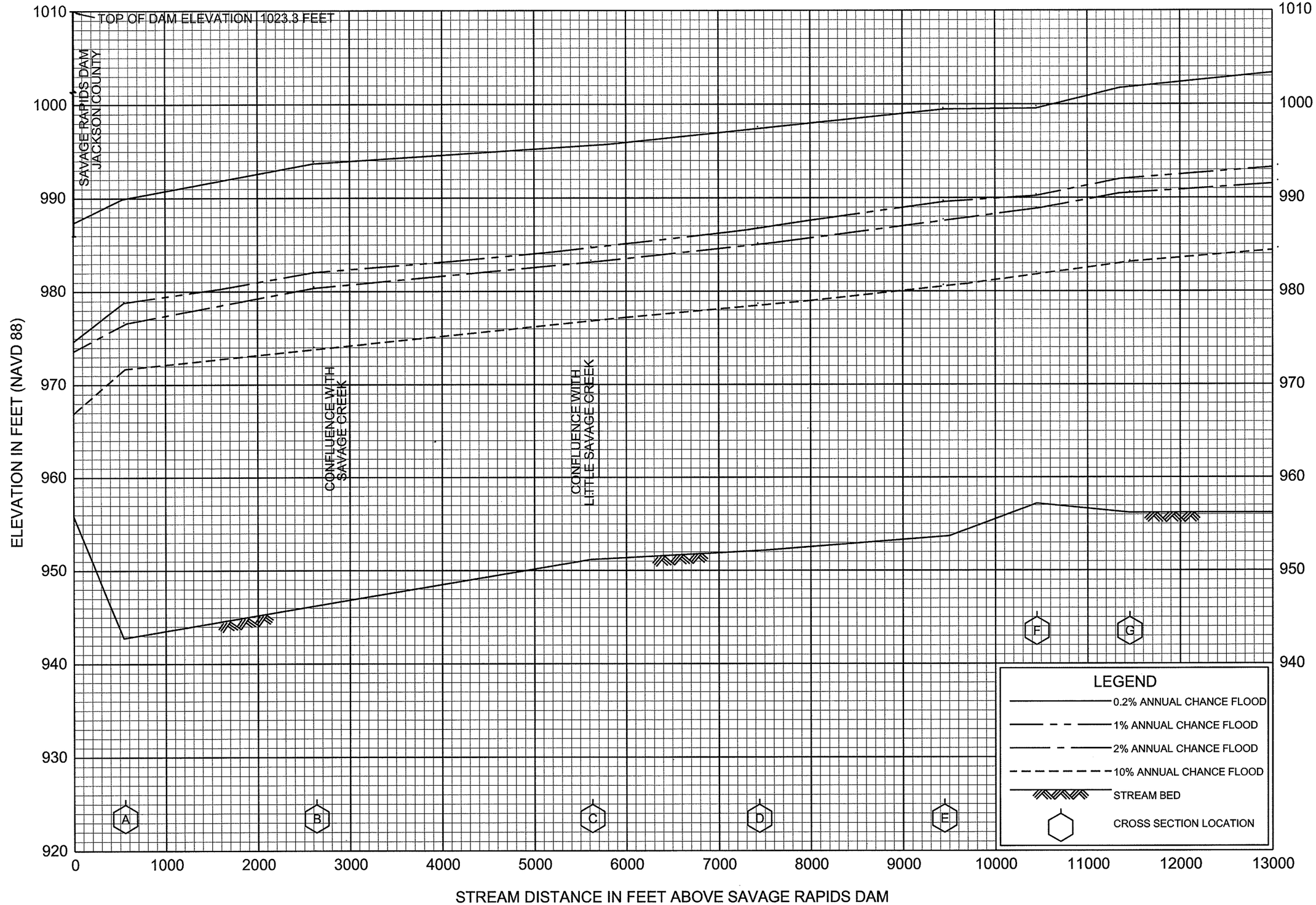

FLOOD PROFILES

ROGUE RIVER

FEDERAL EMERGENCY MANAGEMENT AGENCY

JACKSON COUNTY, OR

AND INCORPORATED AREAS

162P

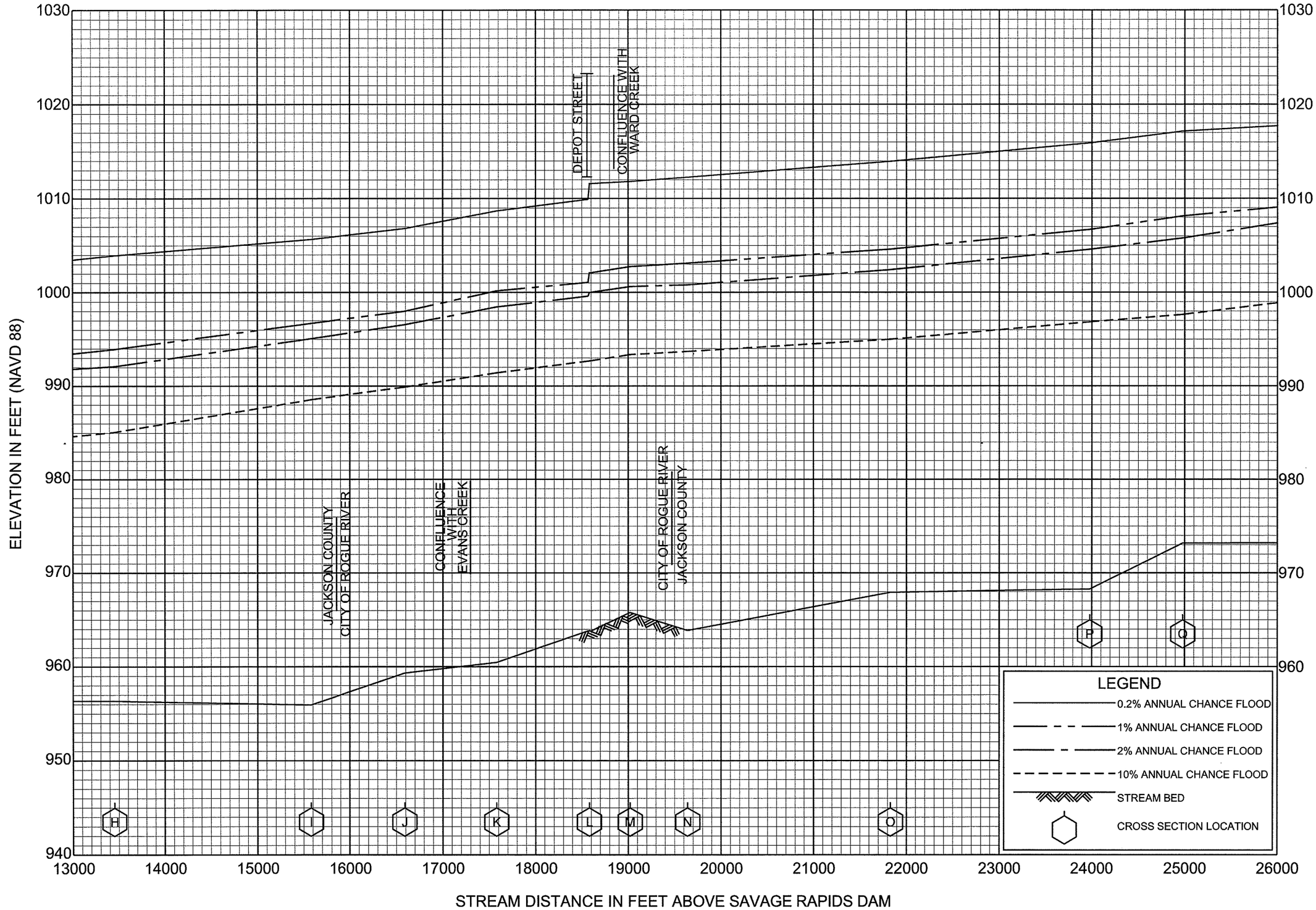

FLOOD PROFILES

ROGUE RIVER

FEDERAL EMERGENCY MANAGEMENT AGENCY

JACKSON COUNTY, OR

AND INCORPORATED AREAS

163P

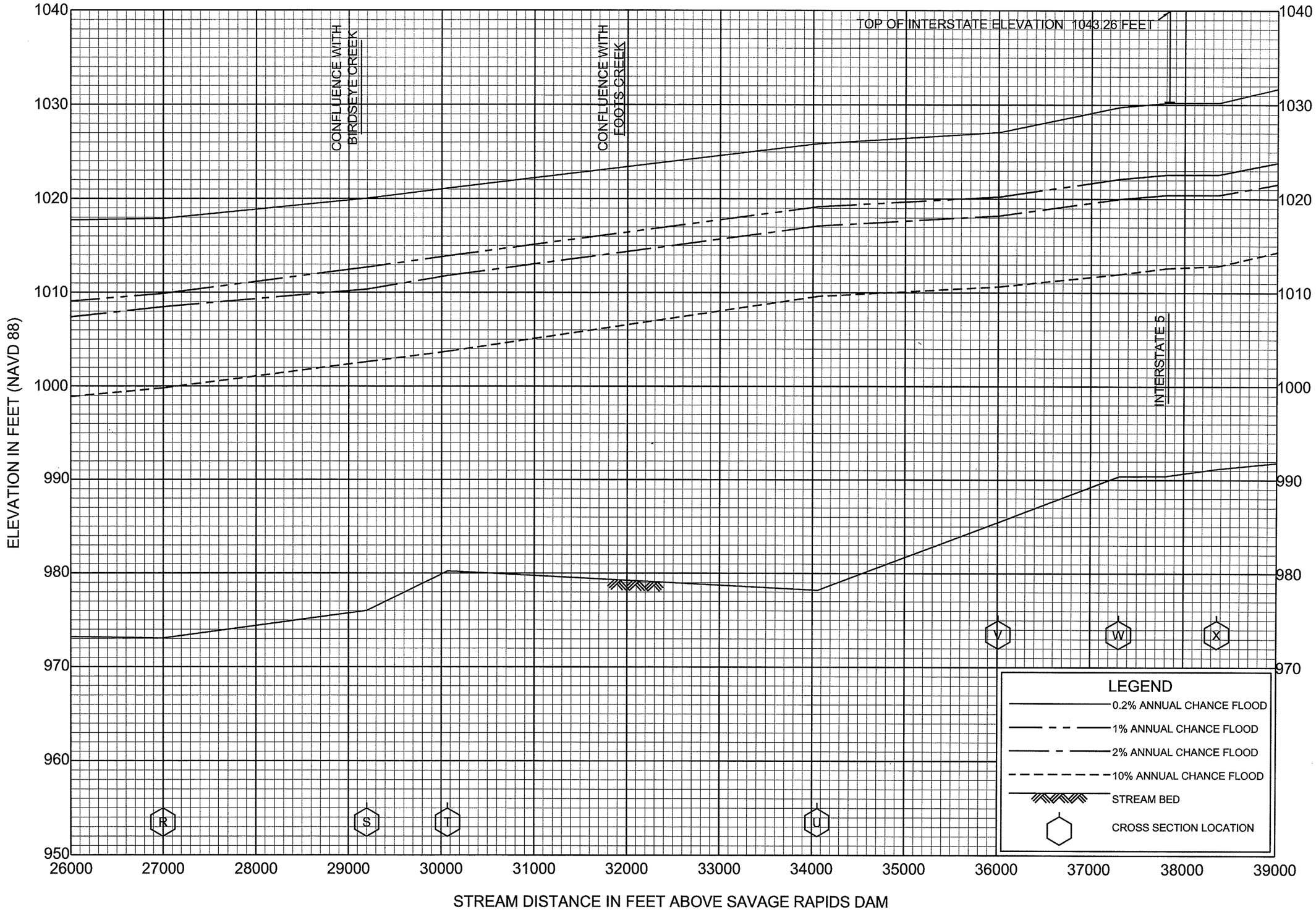

FLOOD PROFILES

ROGUE RIVER

FEDERAL EMERGENCY MANAGEMENT AGENCY

JACKSON COUNTY, OR

AND INCORPORATED AREAS

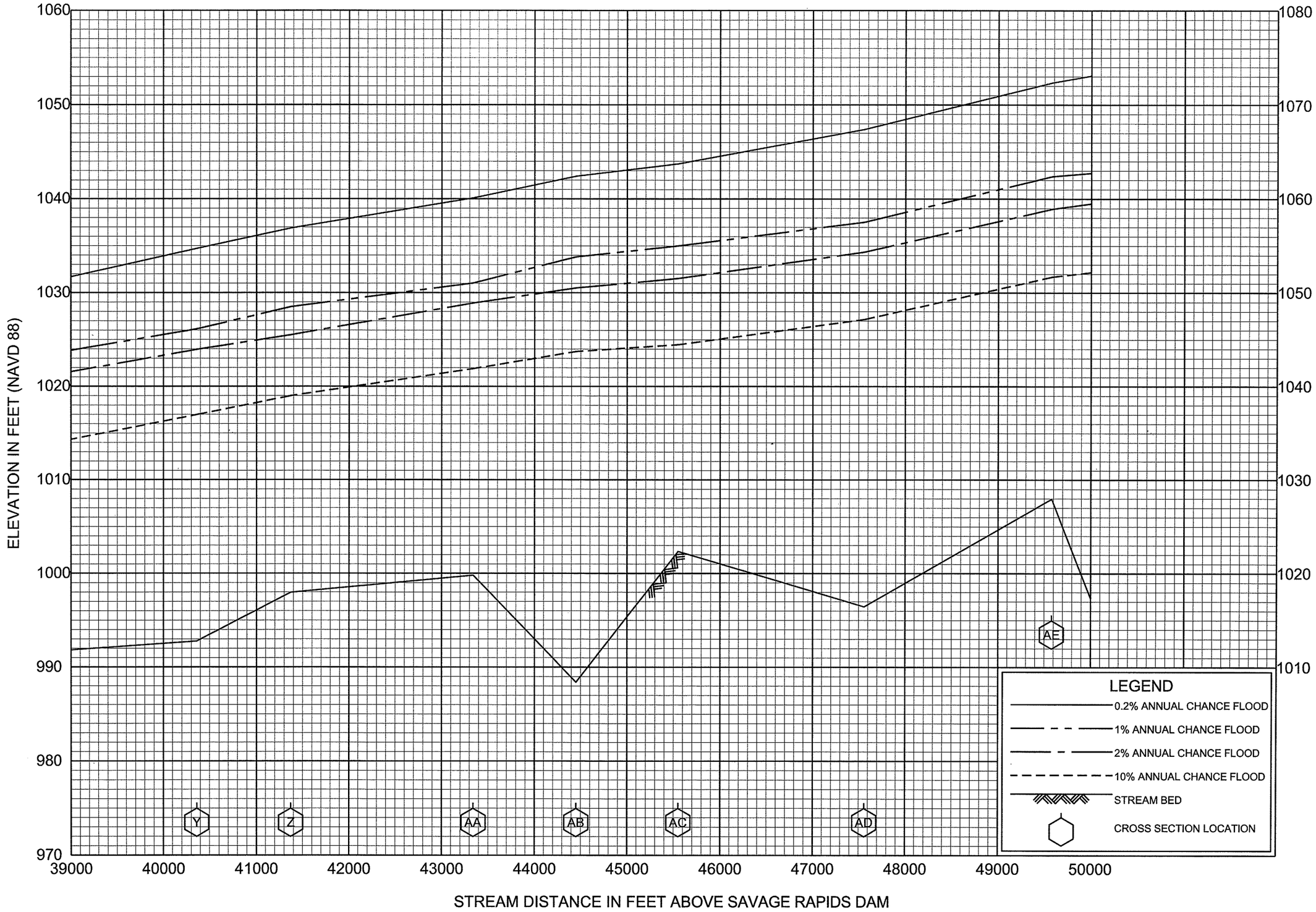

FLOOD PROFILES

ROGUE RIVER

FEDERAL EMERGENCY MANAGEMENT AGENCY

JACKSON COUNTY, OR

AND INCORPORATED AREAS

165P

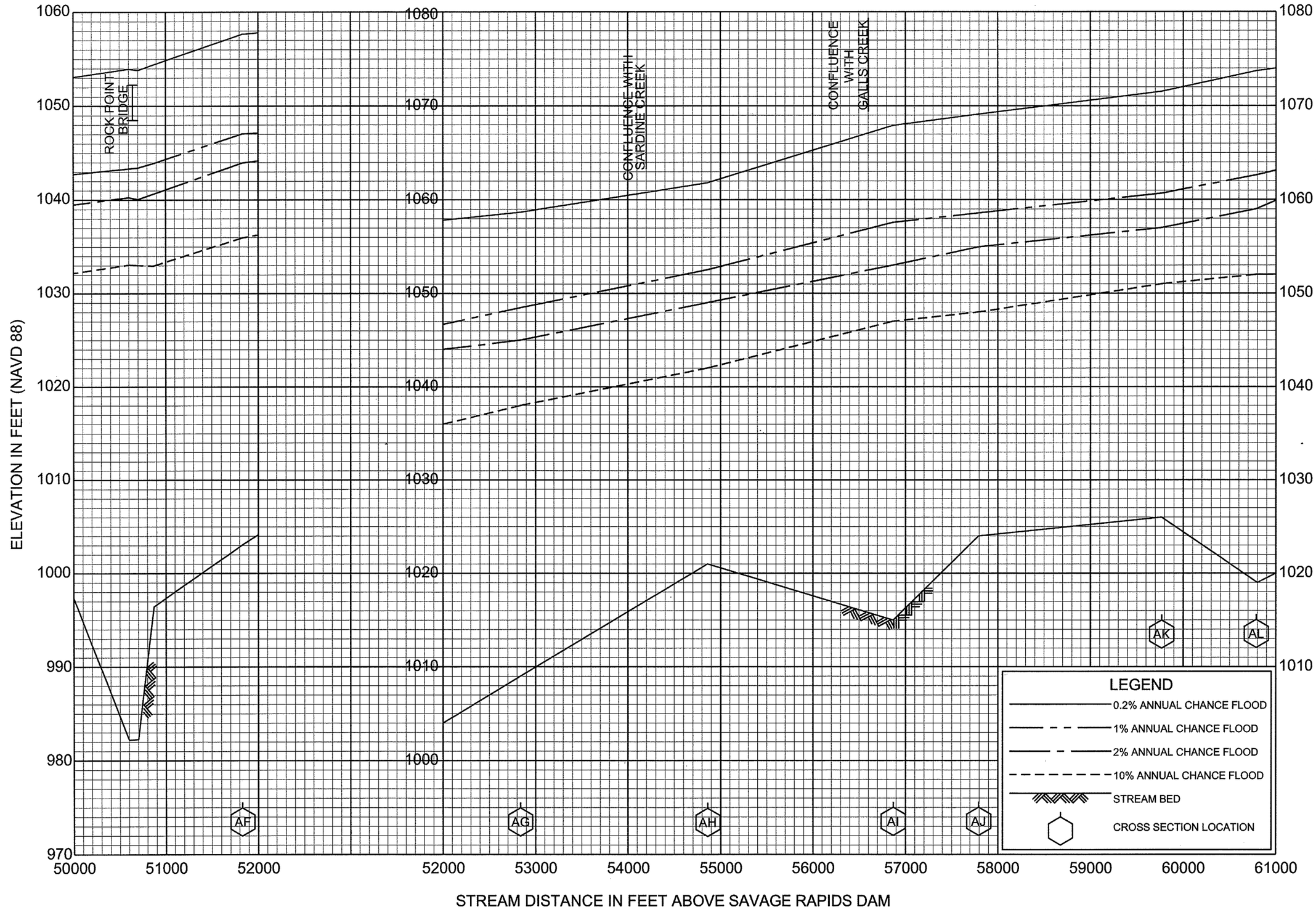

FLOOD PROFILES

ROGUE RIVER

FEDERAL EMERGENCY MANAGEMENT AGENCY

JACKSON COUNTY, OR

AND INCORPORATED AREAS

166P

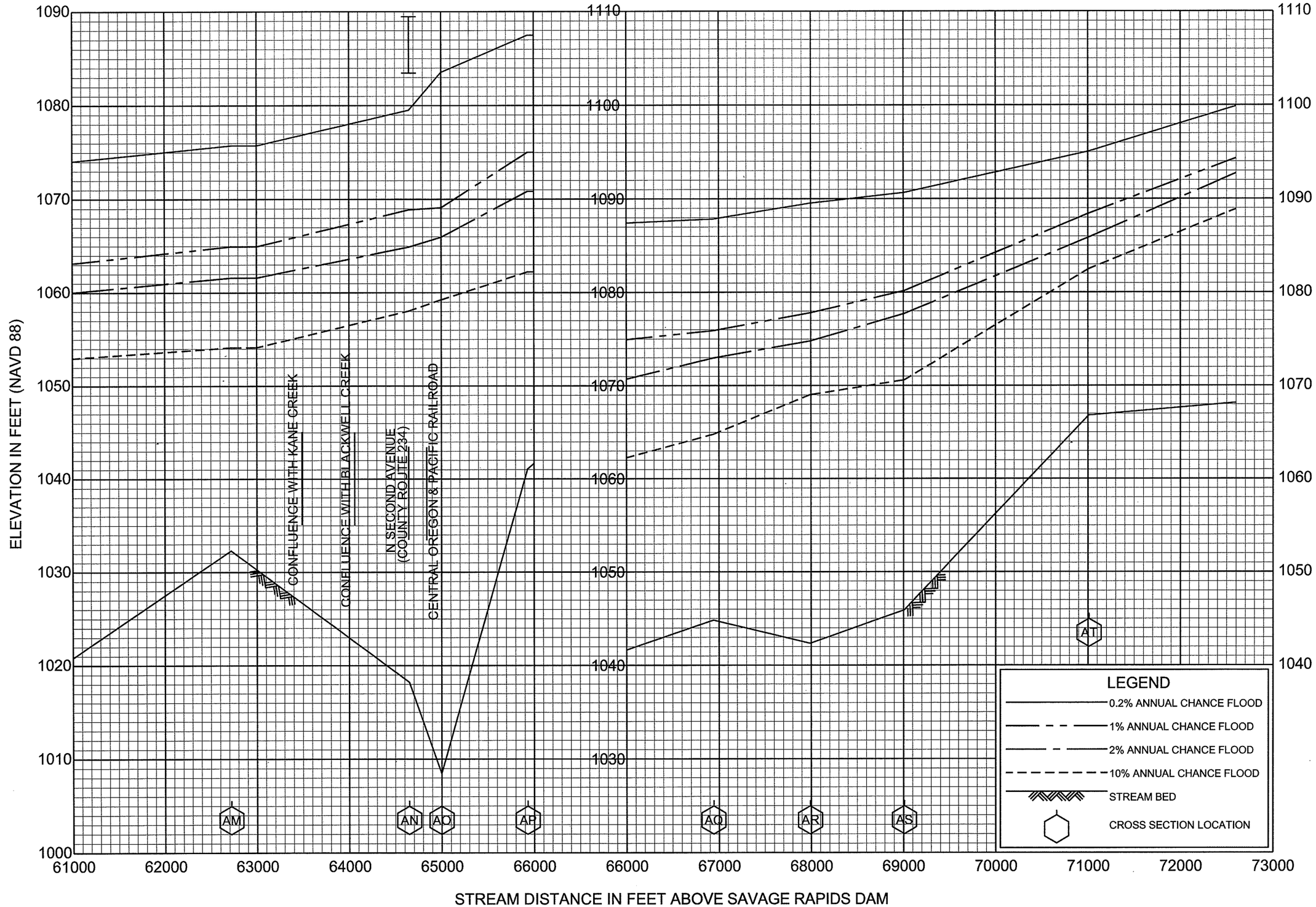

FLOOD PROFILES

ROGUE RIVER

FEDERAL EMERGENCY MANAGEMENT AGENCY

JACKSON COUNTY, OR

AND INCORPORATED AREAS

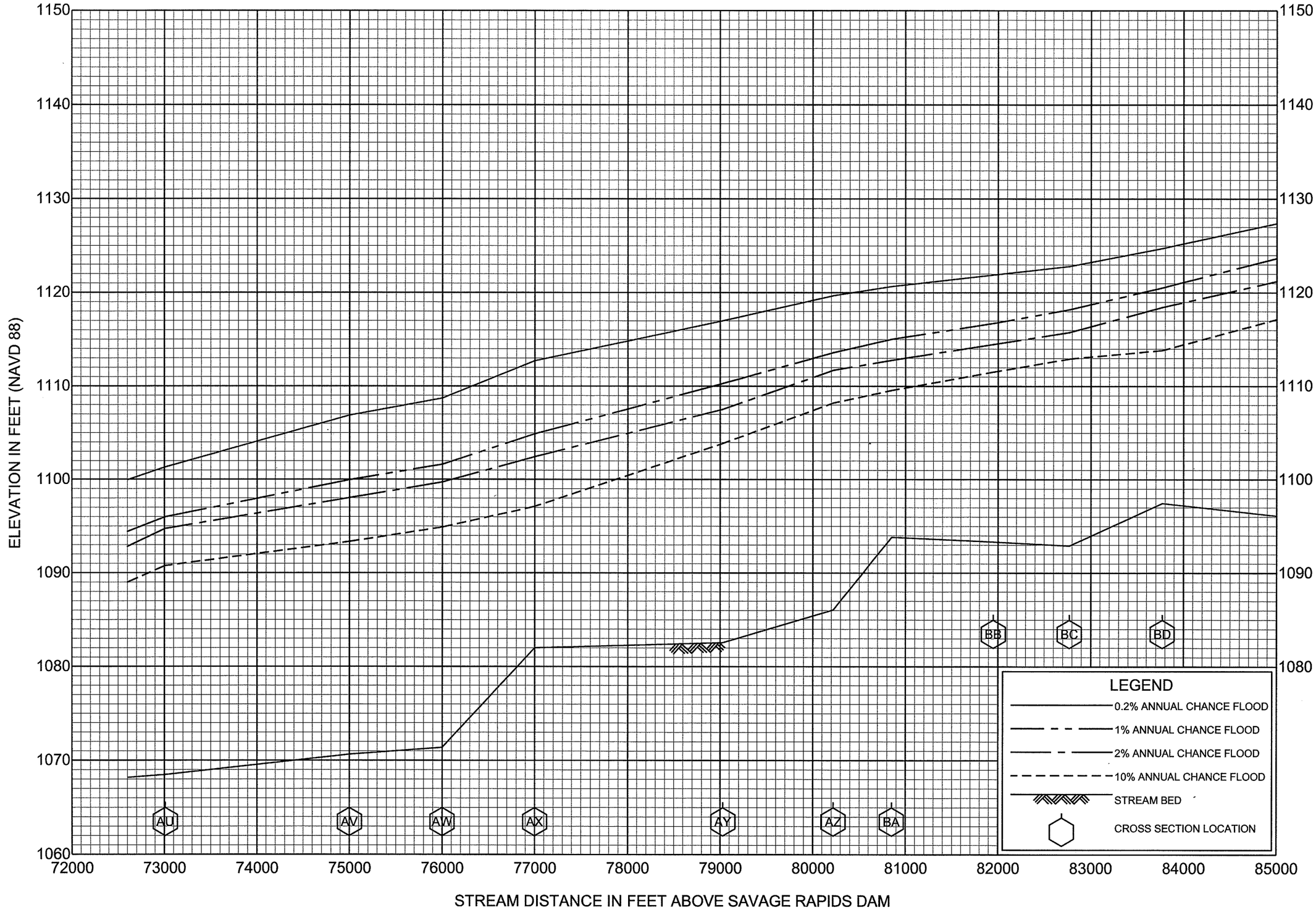

FLOOD PROFILES

ROGUE RIVER

FEDERAL EMERGENCY MANAGEMENT AGENCY

JACKSON COUNTY, OR

AND INCORPORATED AREAS

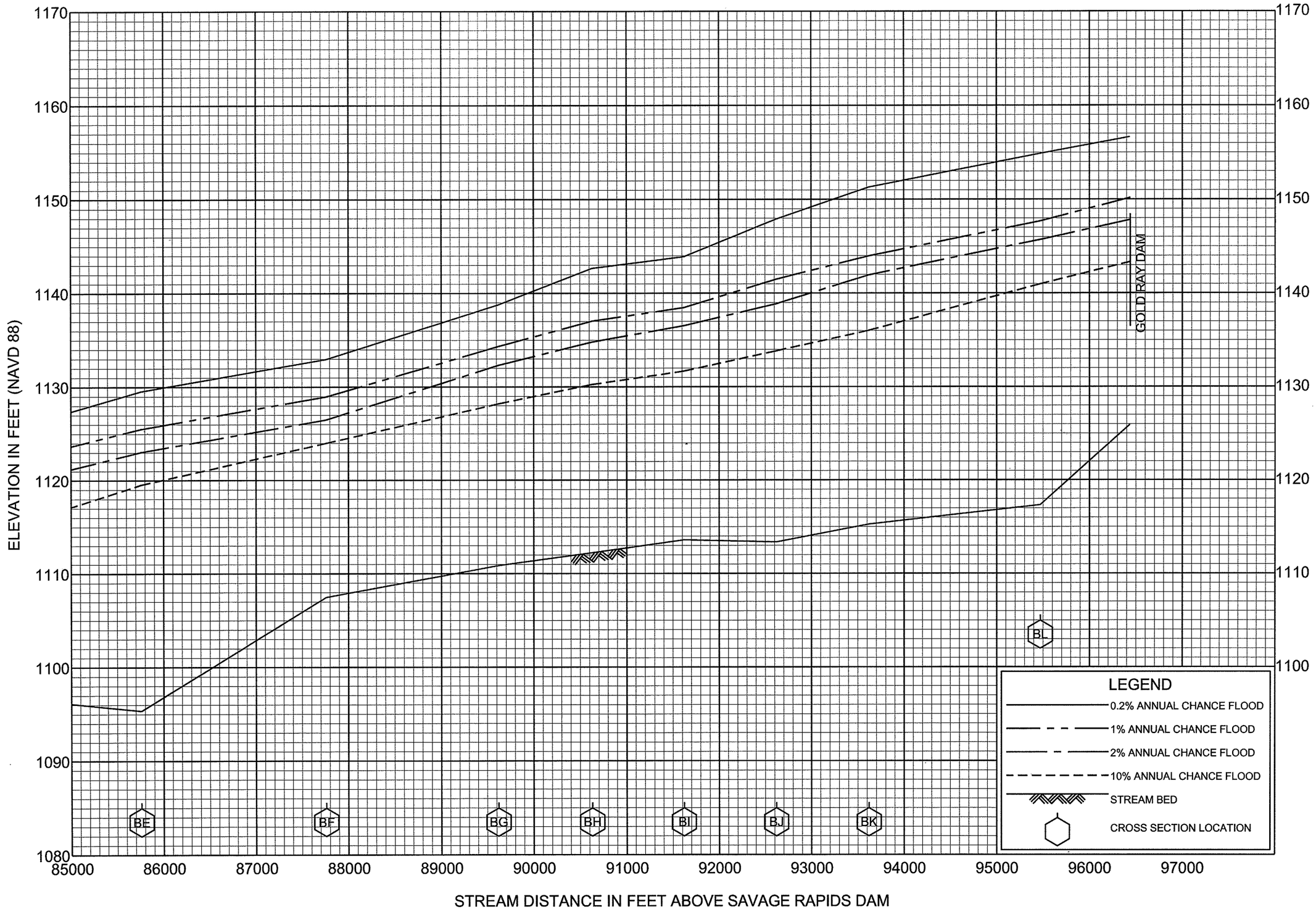

FLOOD PROFILES

ROGUE RIVER

FEDERAL EMERGENCY MANAGEMENT AGENCY

JACKSON COUNTY, OR

AND INCORPORATED AREAS

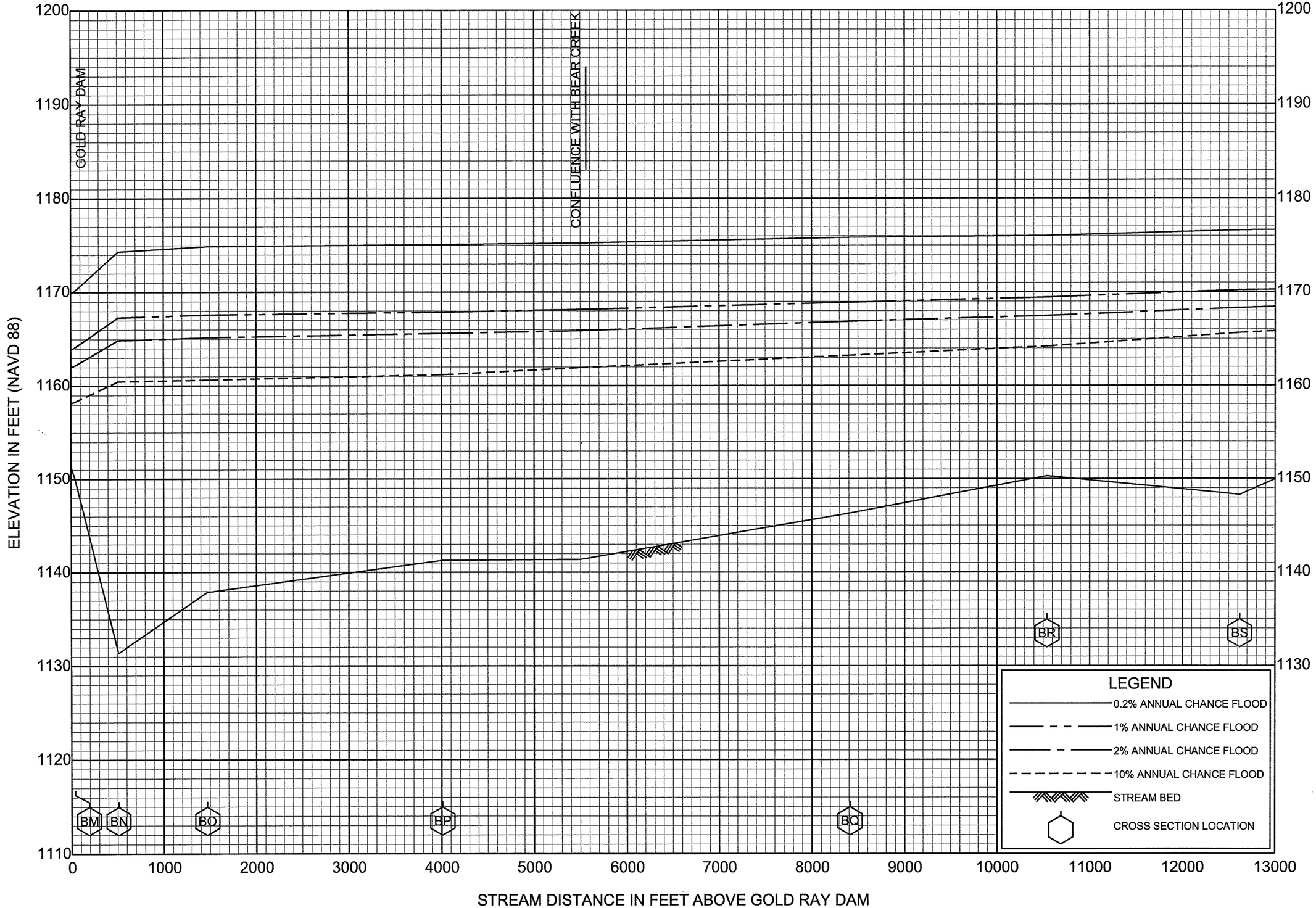

FLOOD PROFILES

ROGUE RIVER

FEDERAL EMERGENCY MANAGEMENT AGENCY

JACKSON COUNTY, OR

AND INCORPORATED AREAS

170P

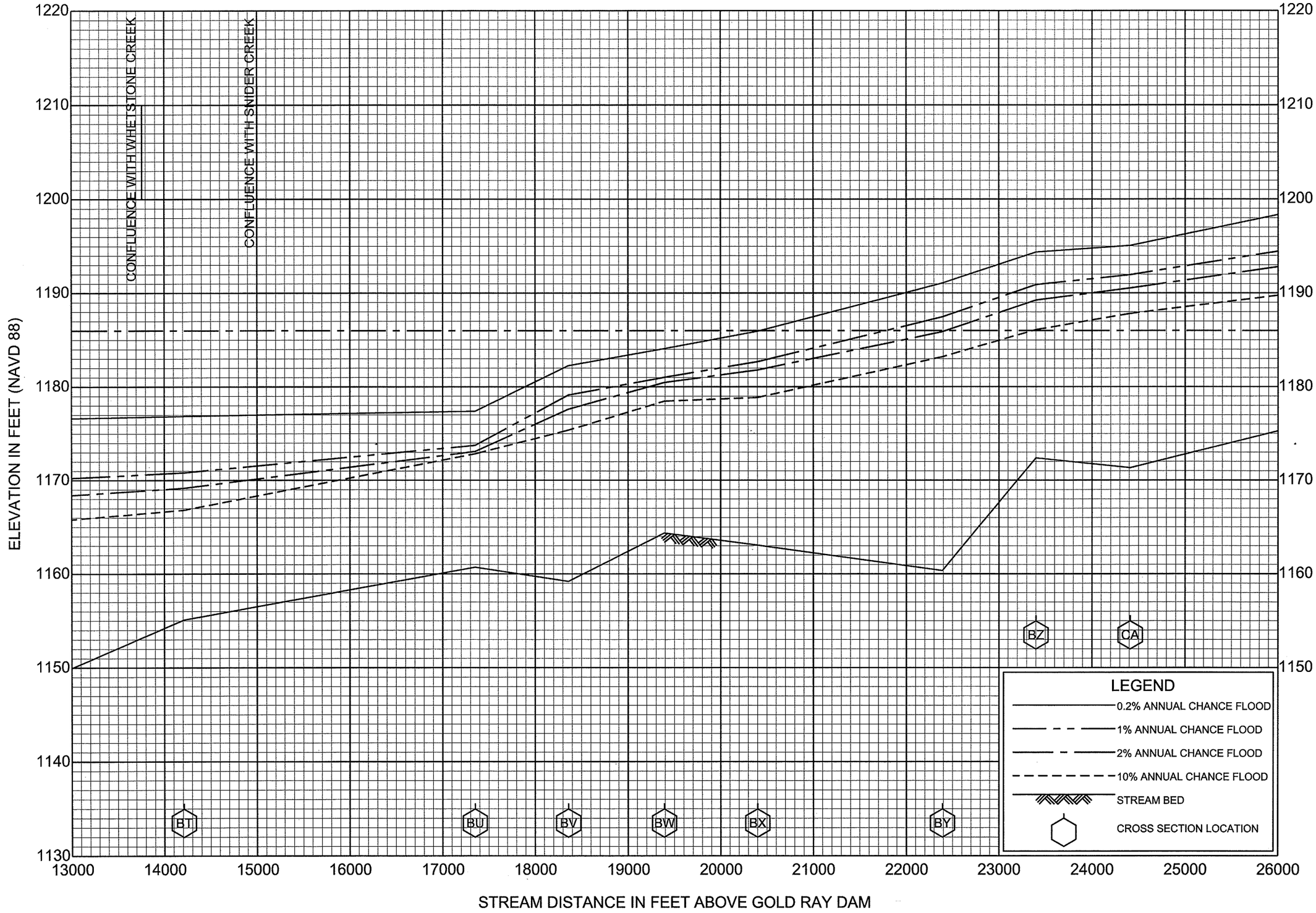

FLOOD PROFILES

ROGUE RIVER

FEDERAL EMERGENCY MANAGEMENT AGENCY

JACKSON COUNTY, OR

AND INCORPORATED AREAS

171P

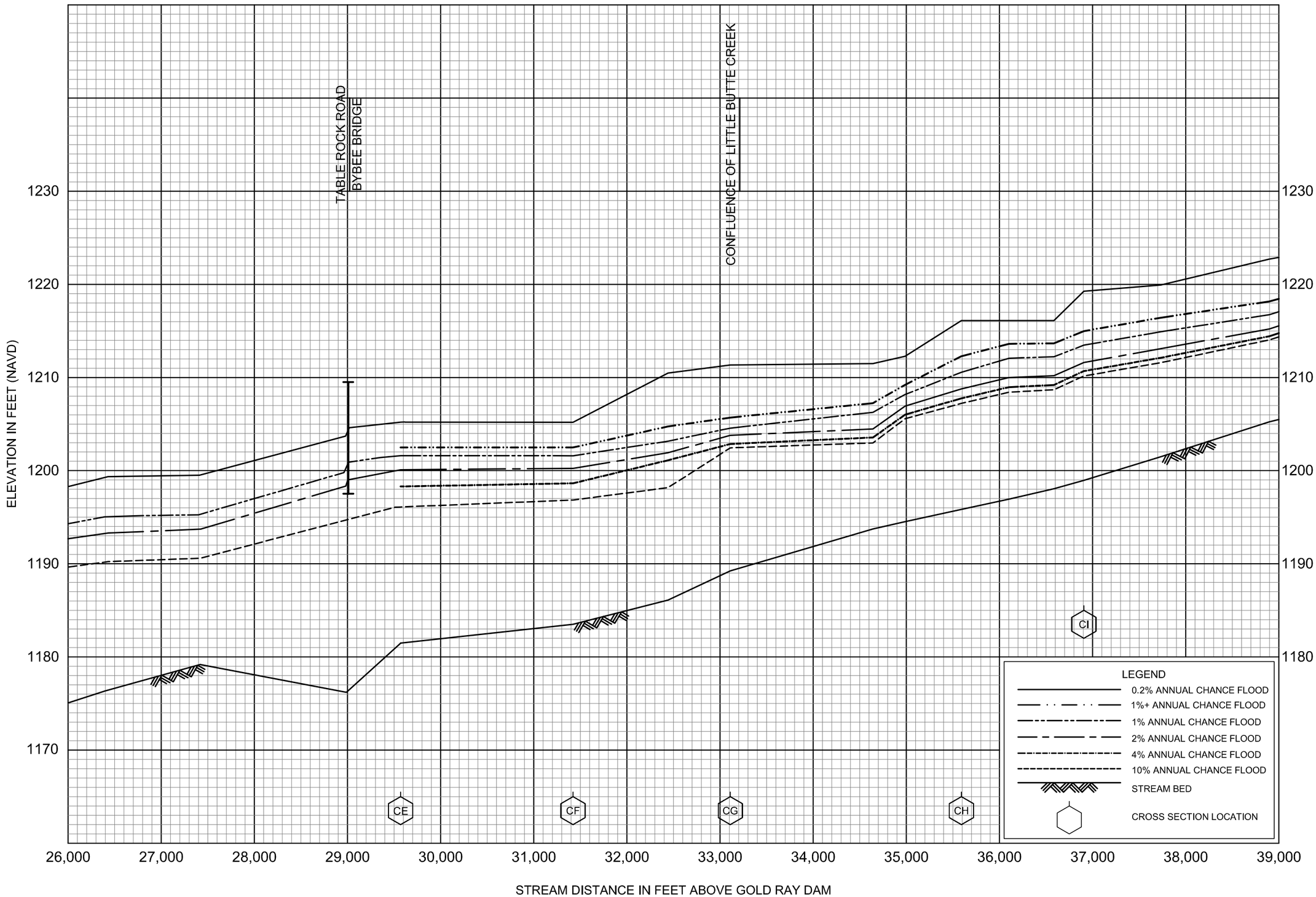

FLOOD PROFILES

ROGUE RIVER

FEDERAL EMERGENCY MANAGEMENT AGENCY

JACKSON COUNTY, OR

AND INCORPORATED AREAS

172P

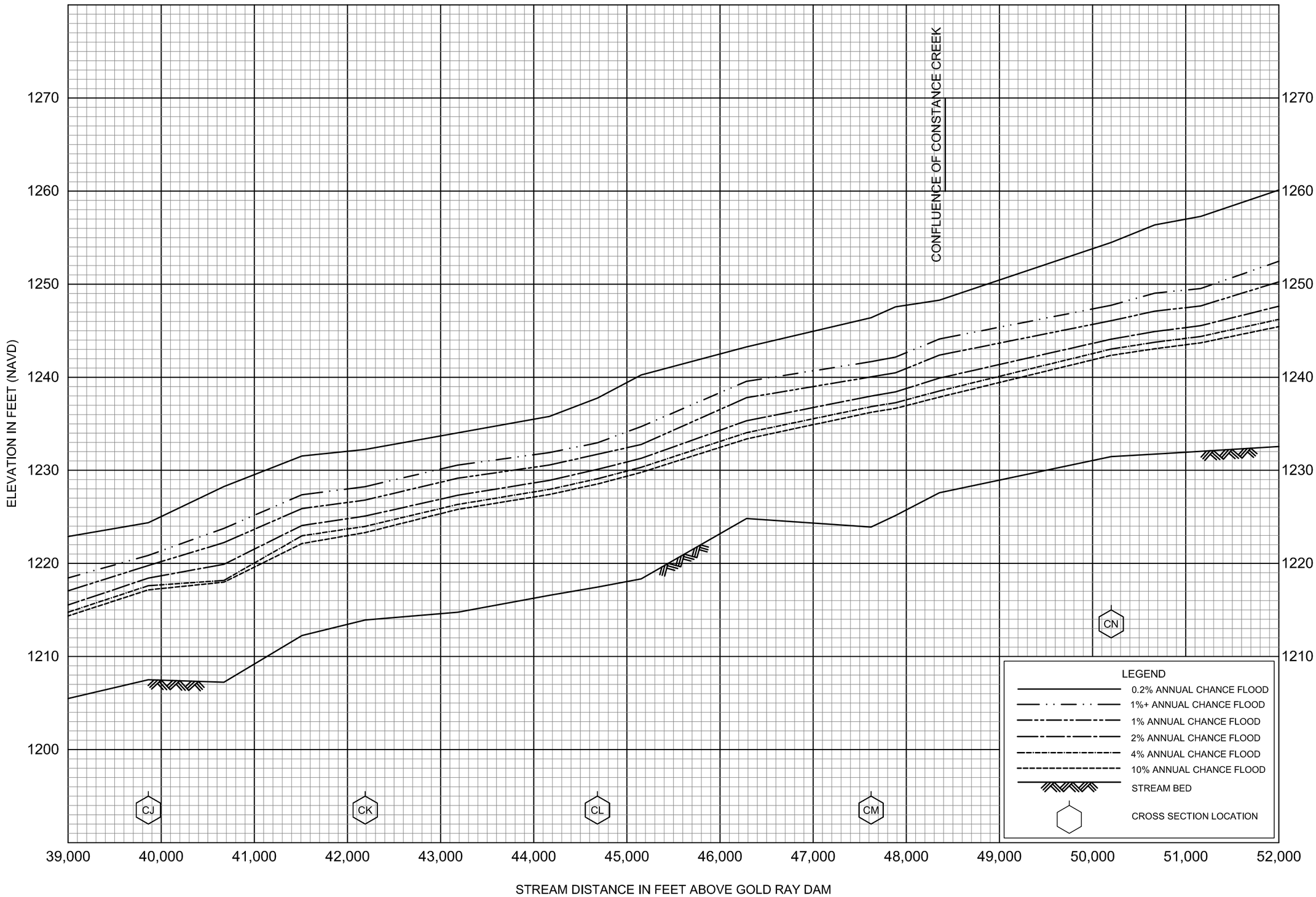

FLOOD PROFILES

ROGUE RIVER

FEDERAL EMERGENCY MANAGEMENT AGENCY

JACKSON COUNTY, OR

AND INCORPORATED AREAS

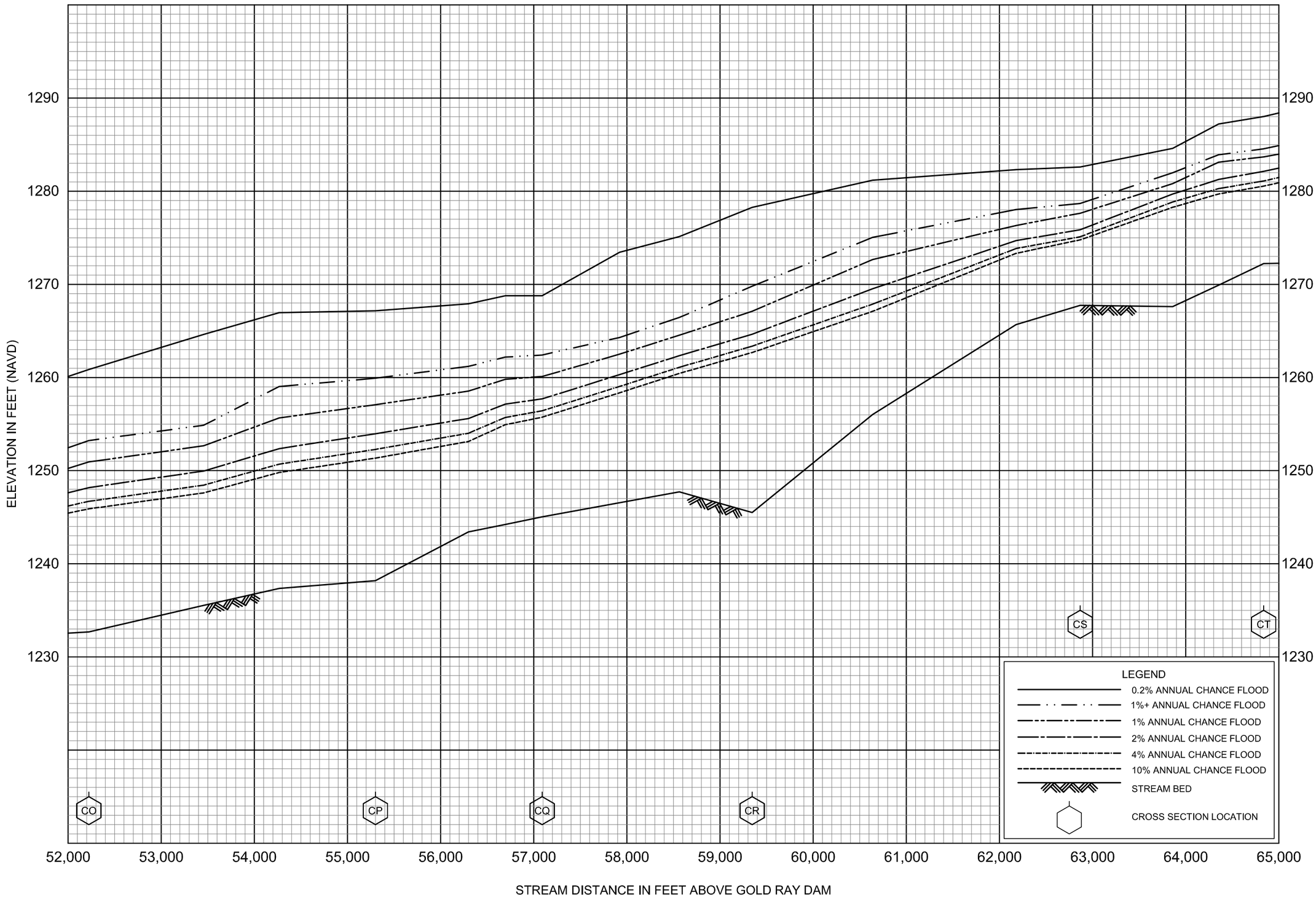

FLOOD PROFILES

ROGUE RIVER

FEDERAL EMERGENCY MANAGEMENT AGENCY

JACKSON COUNTY, OR

AND INCORPORATED AREAS

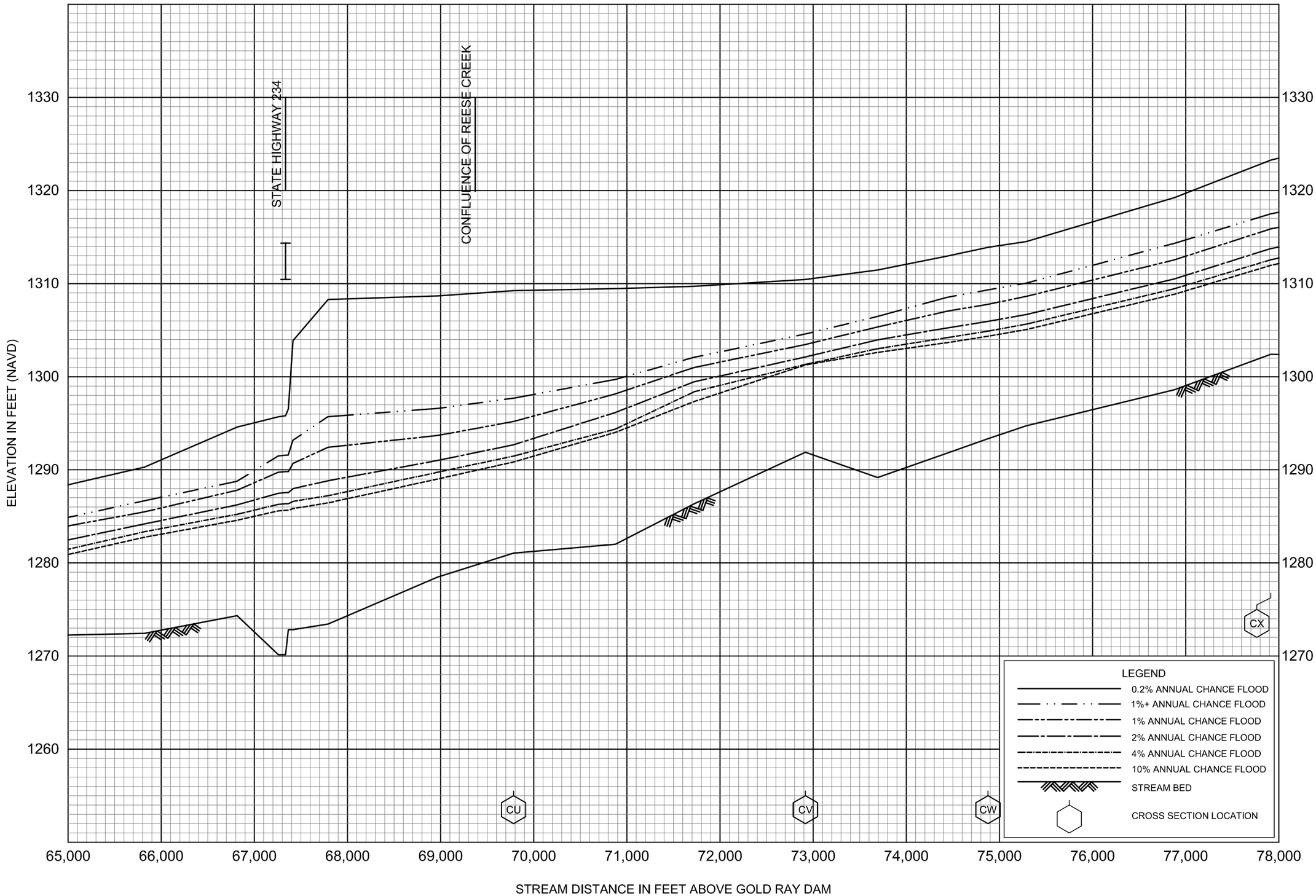

FLOOD PROFILES

ROGUE RIVER

FEDERAL EMERGENCY MANAGEMENT AGENCY

JACKSON COUNTY, OR

AND INCORPORATED AREAS

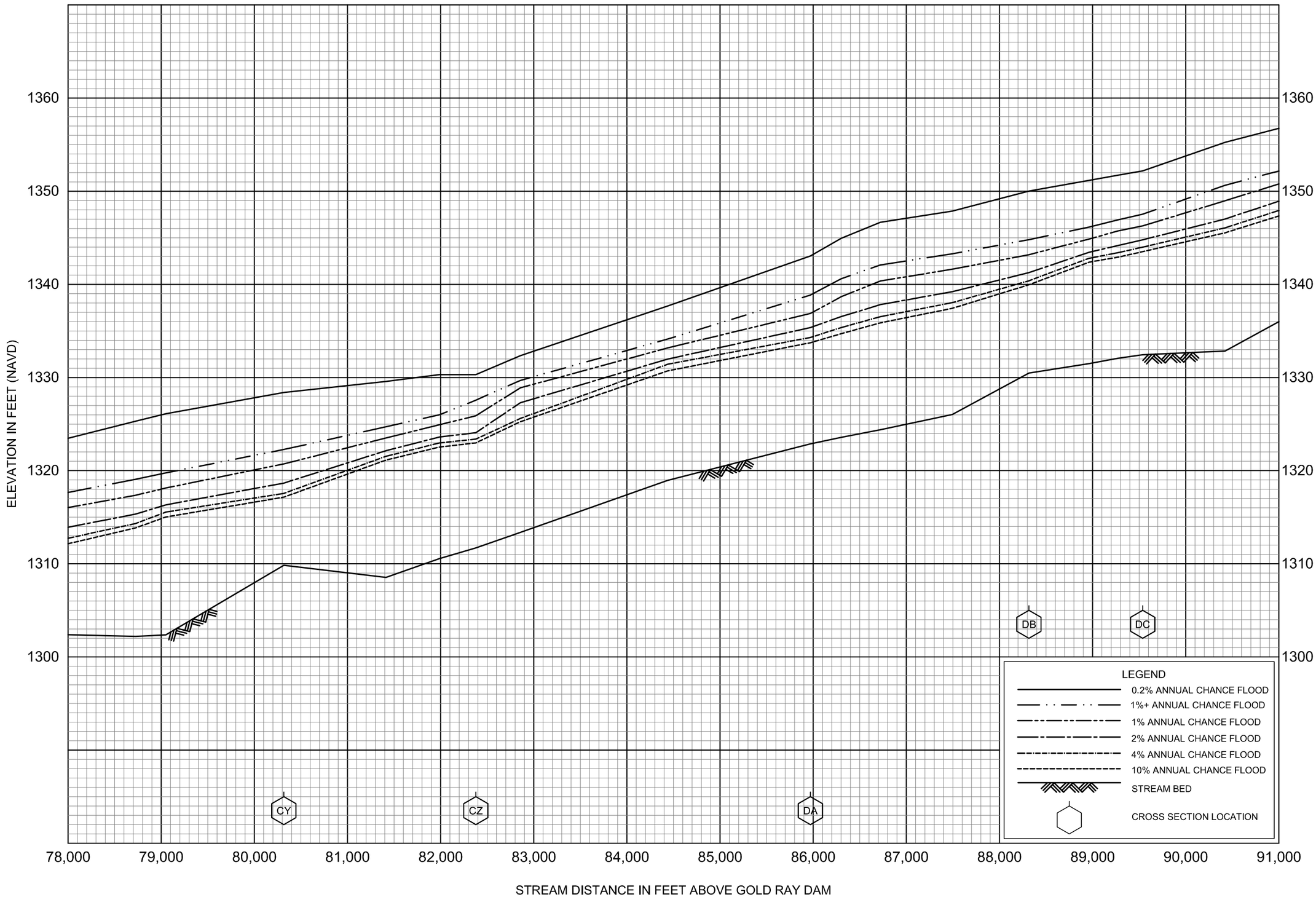

FLOOD PROFILES

ROGUE RIVER

FEDERAL EMERGENCY MANAGEMENT AGENCY

JACKSON COUNTY, OR

AND INCORPORATED AREAS

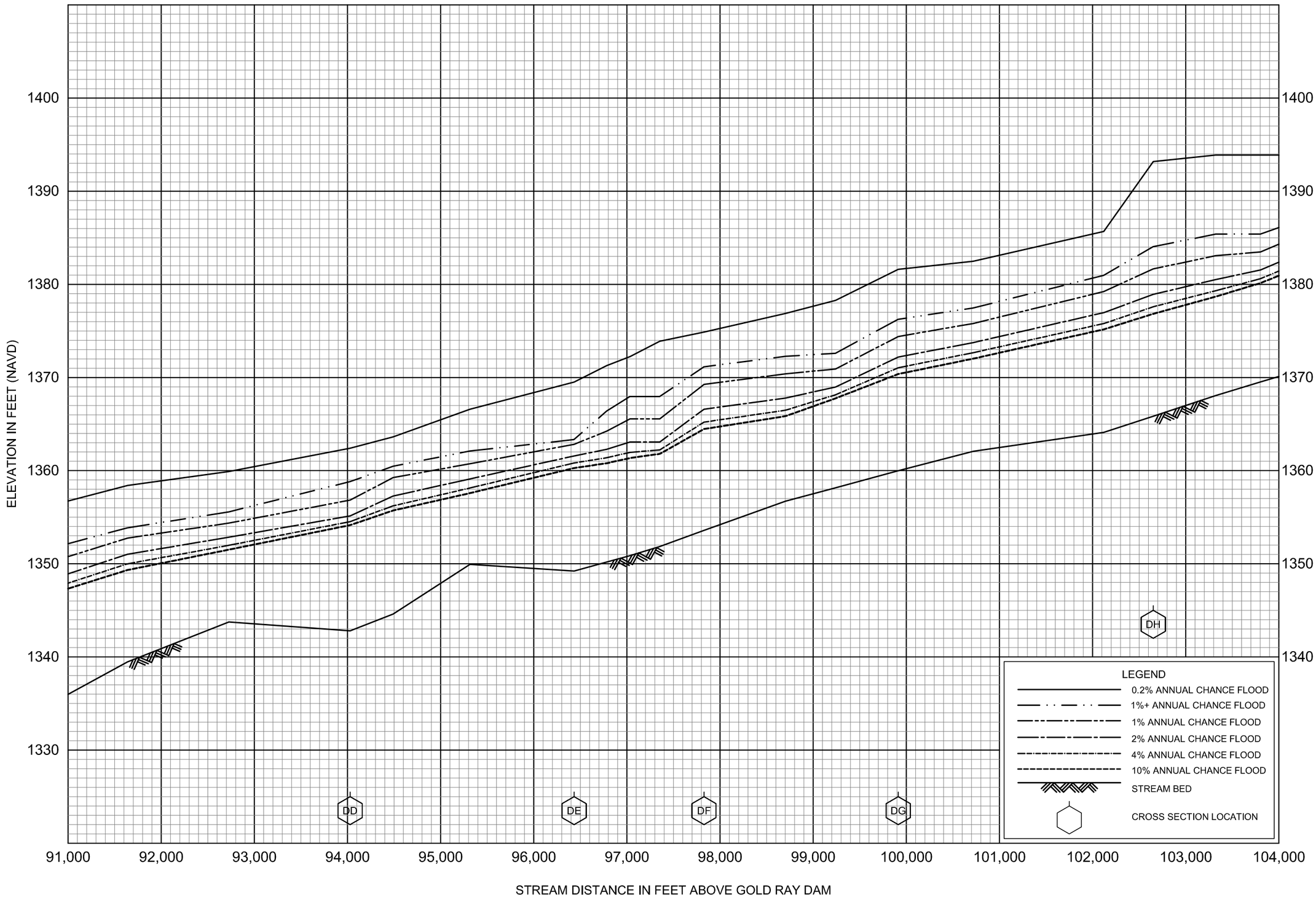

FLOOD PROFILES

ROGUE RIVER

FEDERAL EMERGENCY MANAGEMENT AGENCY

JACKSON COUNTY, OR

AND INCORPORATED AREAS

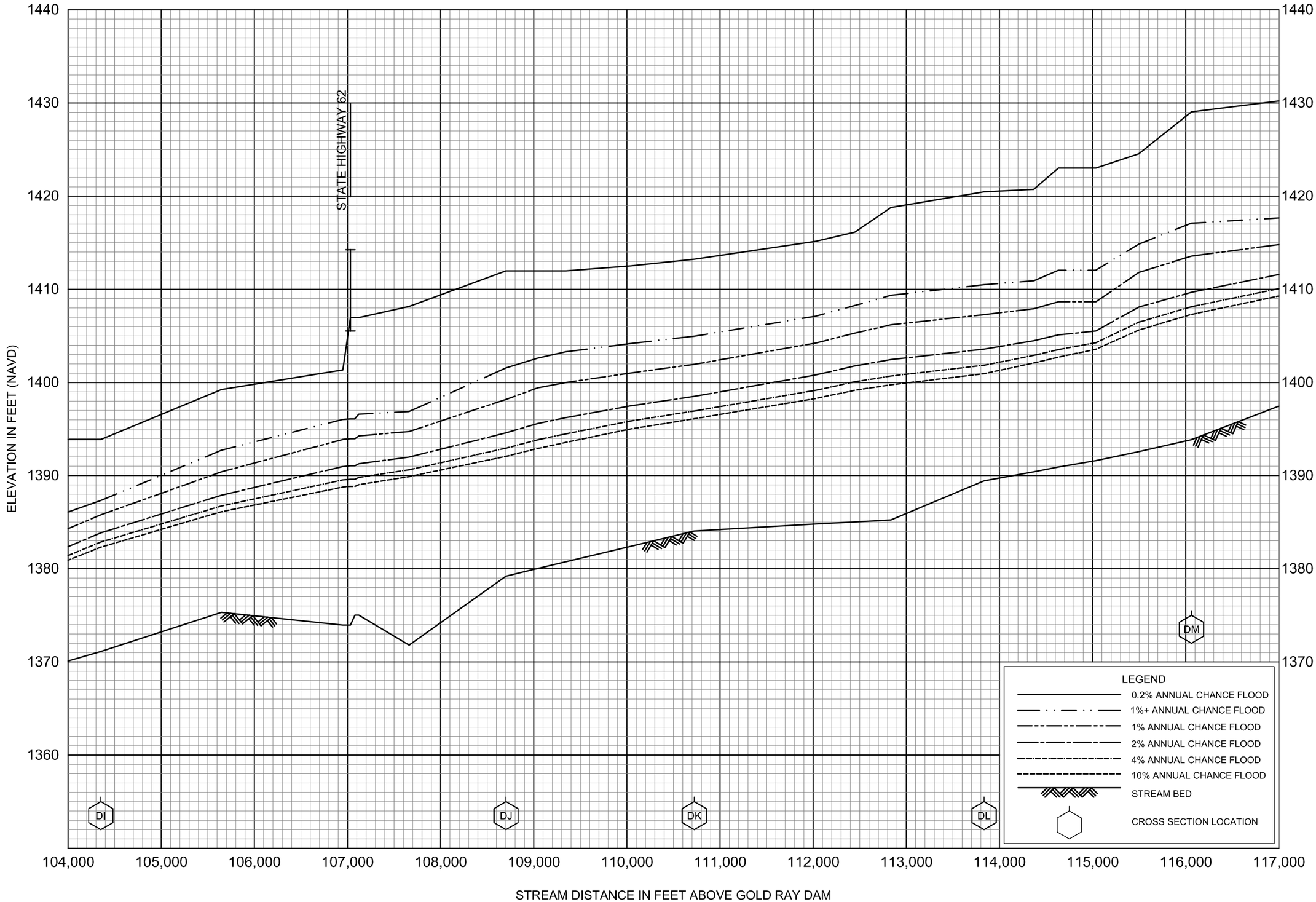

FLOOD PROFILES

ROGUE RIVER

FEDERAL EMERGENCY MANAGEMENT AGENCY

JACKSON COUNTY, OR

AND INCORPORATED AREAS

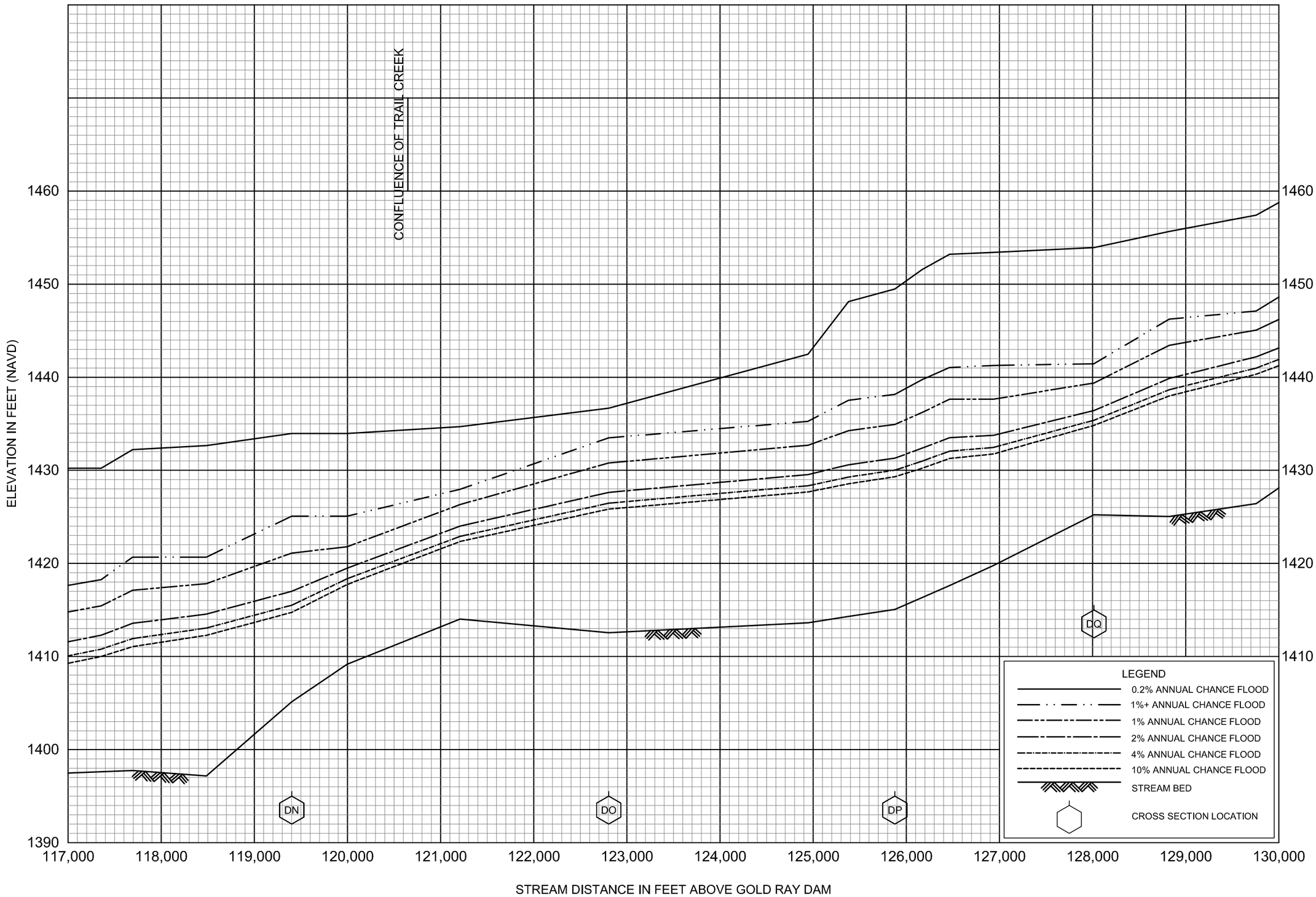

FLOOD PROFILES

ROGUE RIVER

FEDERAL EMERGENCY MANAGEMENT AGENCY

JACKSON COUNTY, OR

AND INCORPORATED AREAS

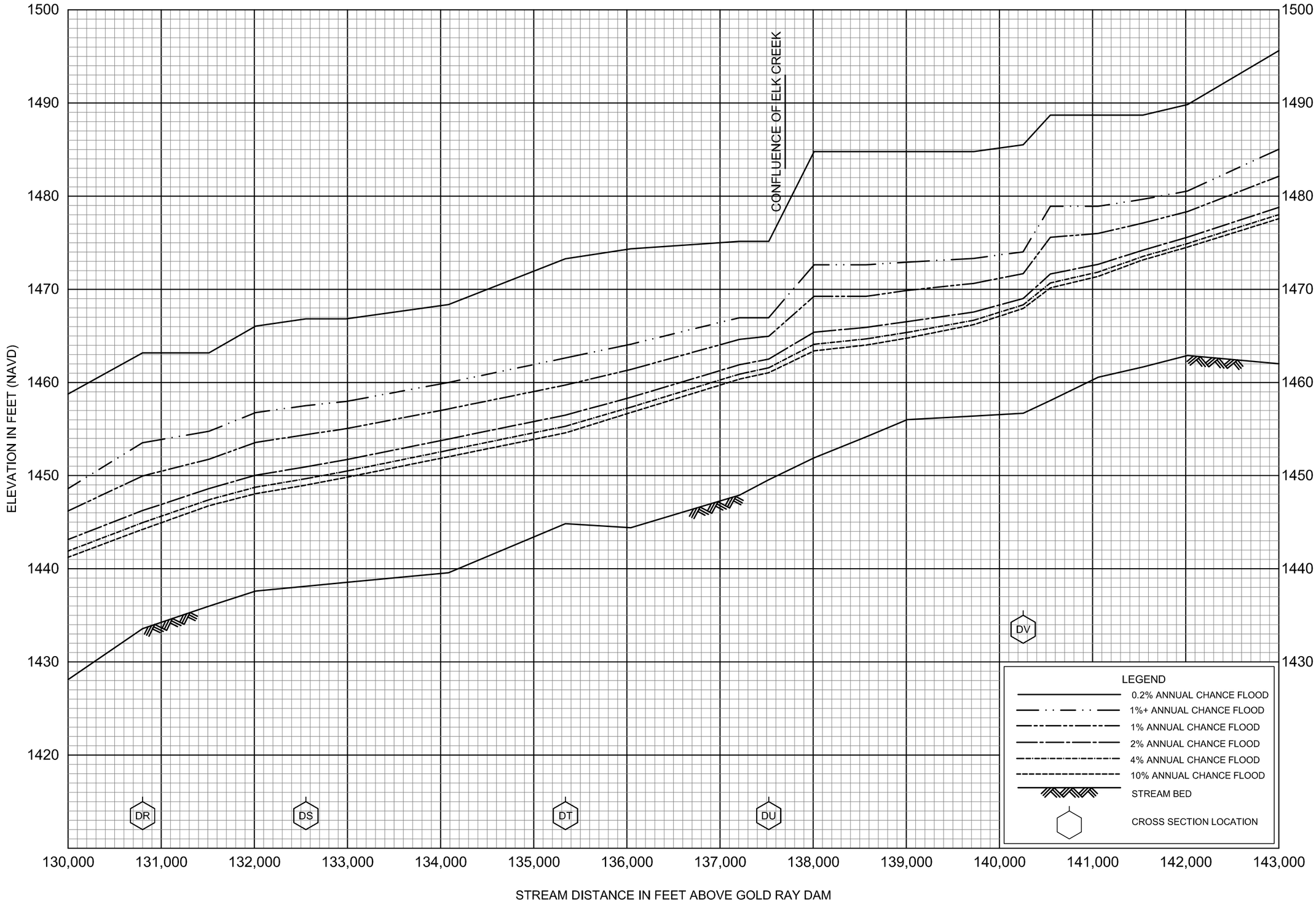

FLOOD PROFILES

ROGUE RIVER

FEDERAL EMERGENCY MANAGEMENT AGENCY

JACKSON COUNTY, OR

AND INCORPORATED AREAS

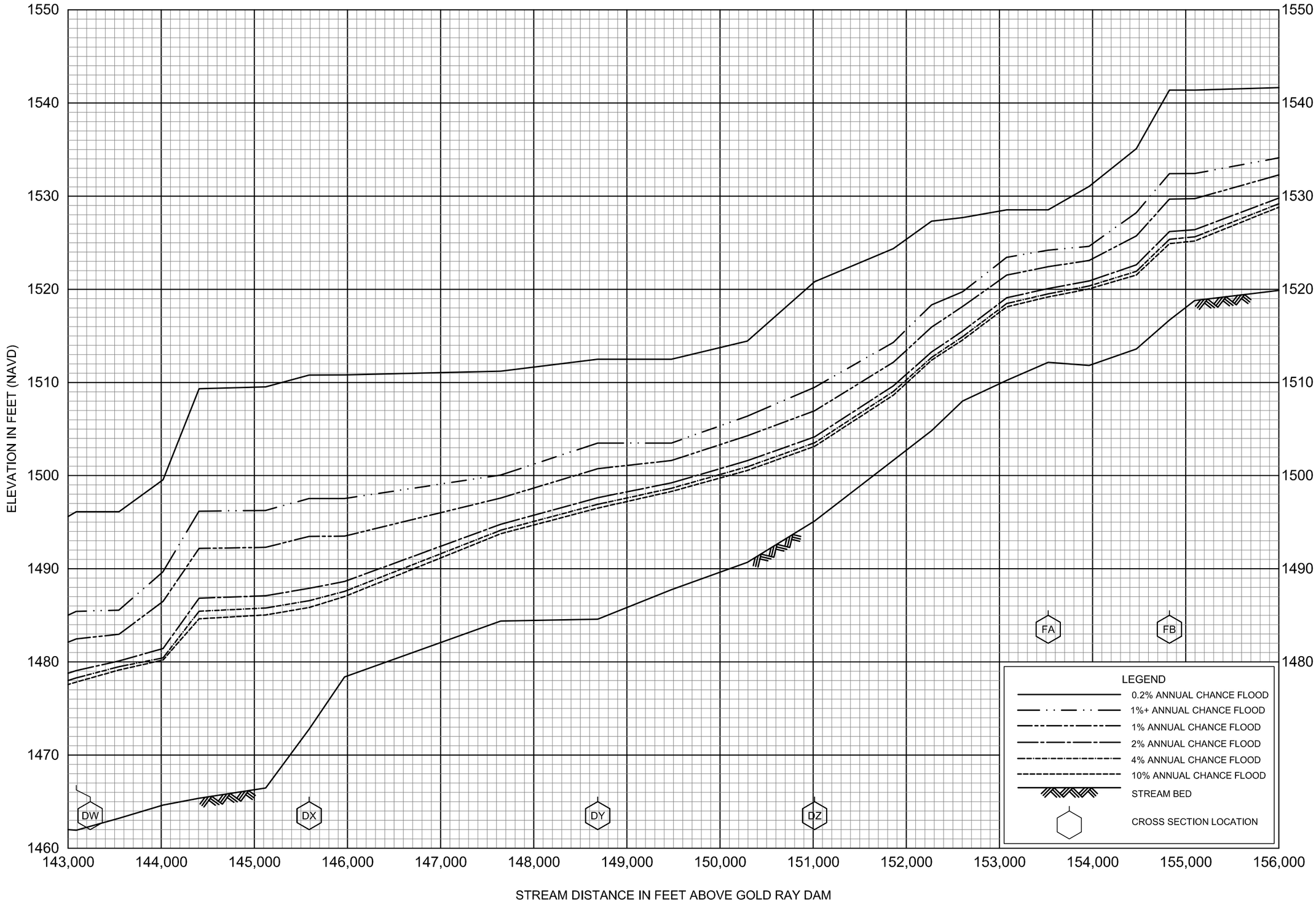

FLOOD PROFILES

ROGUE RIVER

FEDERAL EMERGENCY MANAGEMENT AGENCY

JACKSON COUNTY, OR

AND INCORPORATED AREAS

181P

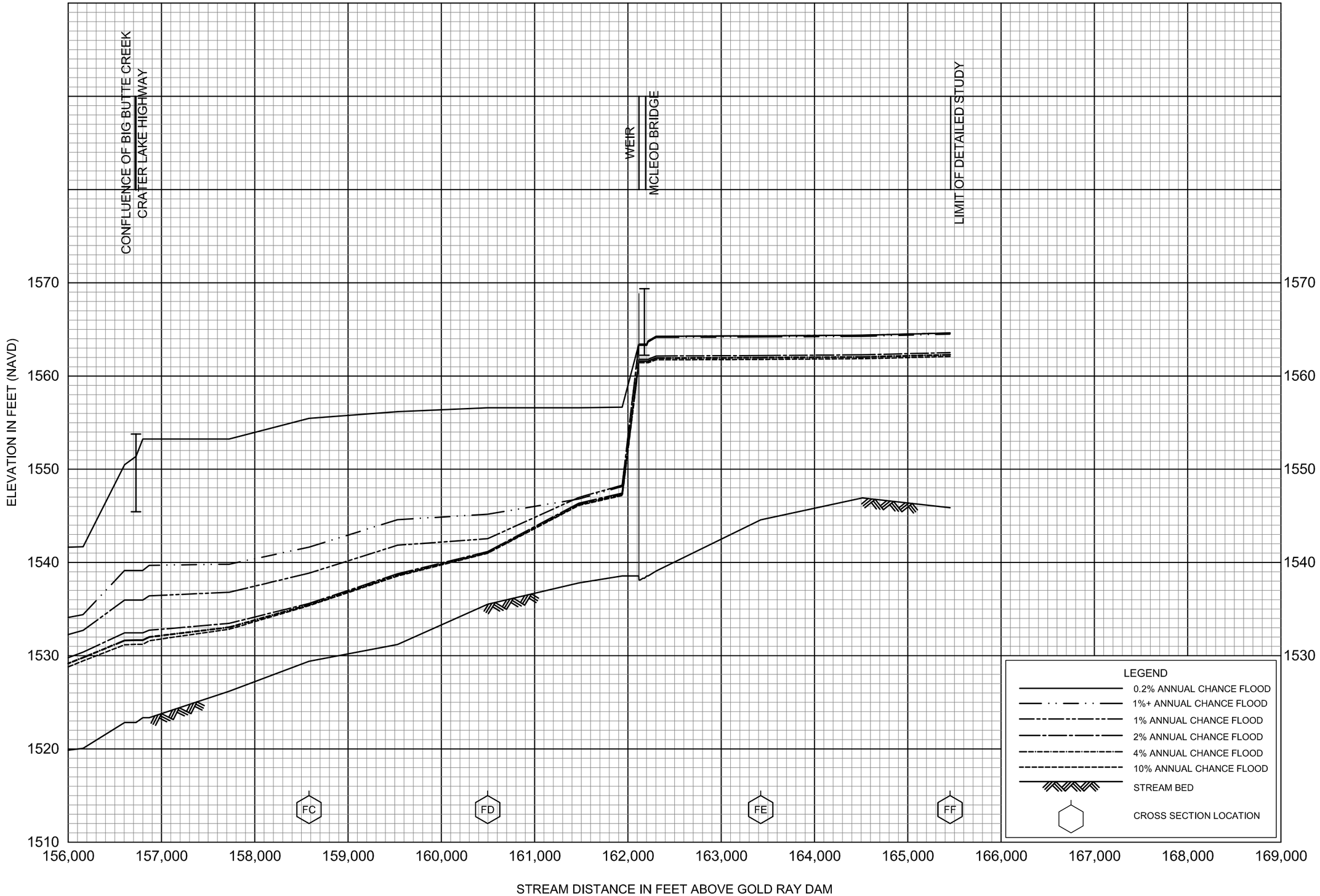

FLOOD PROFILES

ROGUE RIVER

FEDERAL EMERGENCY MANAGEMENT AGENCY

JACKSON COUNTY, OR

AND INCORPORATED AREAS

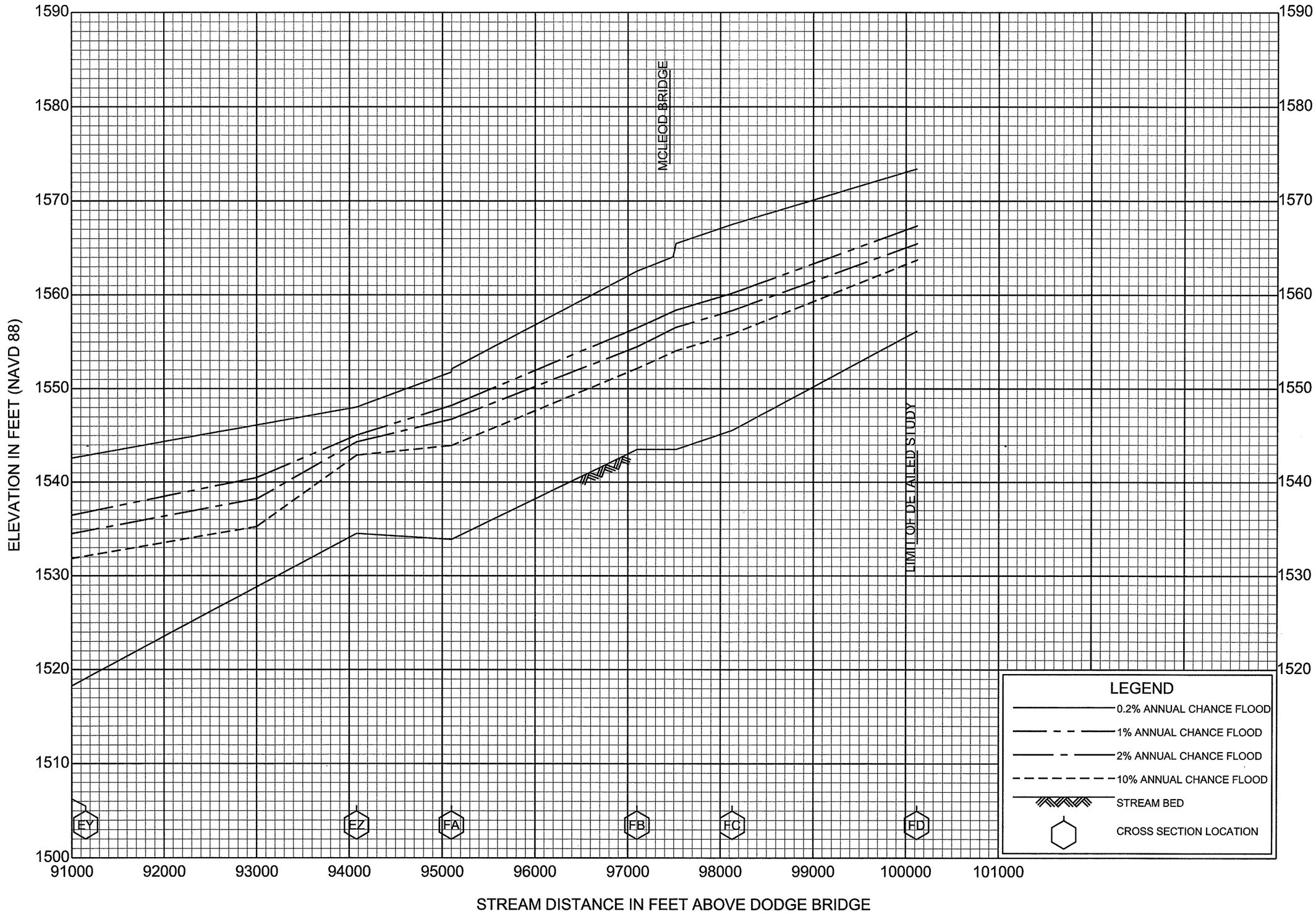

FLOOD PROFILES

ROGUE RIVER

FEDERAL EMERGENCY MANAGEMENT AGENCY

JACKSON COUNTY, OR

AND INCORPORATED AREAS

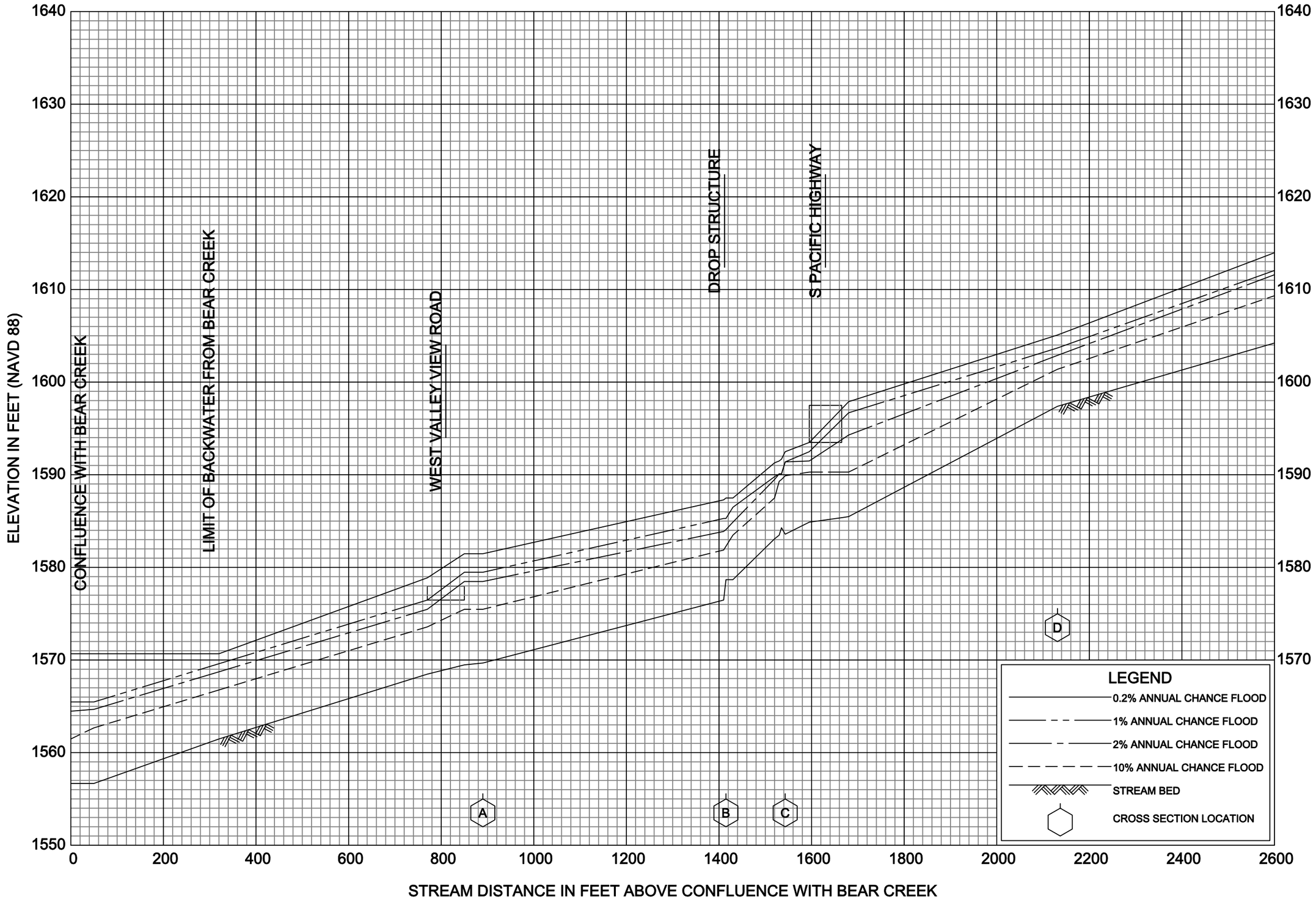

FLOOD PROFILES

WAGNER CREEK

FEDERAL EMERGENCY MANAGEMENT AGENCY

JACKSON COUNTY, OR
AND INCORPORATED AREAS

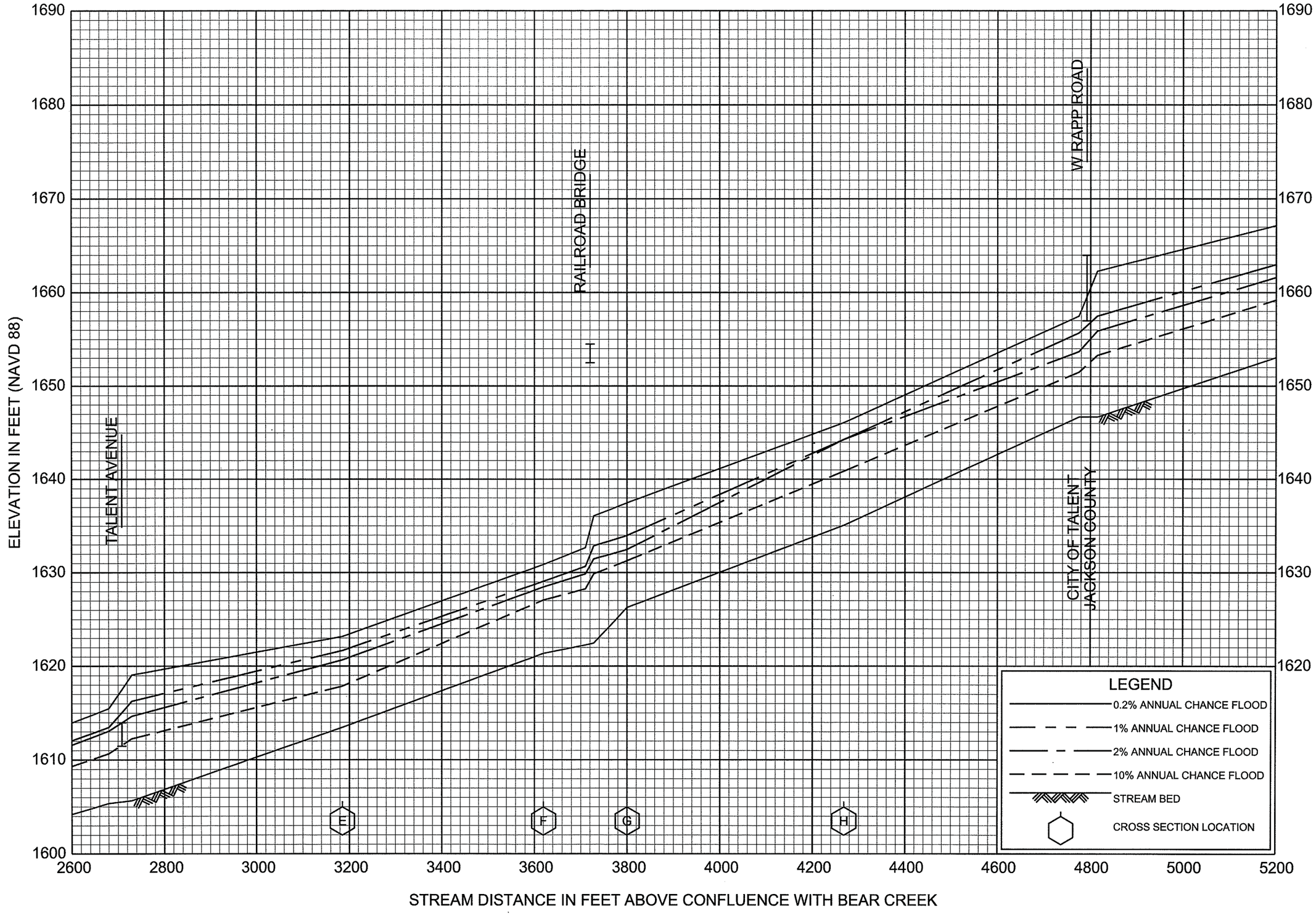

FLOOD PROFILES

WAGNER CREEK

FEDERAL EMERGENCY MANAGEMENT AGENCY

JACKSON COUNTY, OR

AND INCORPORATED AREAS

185P

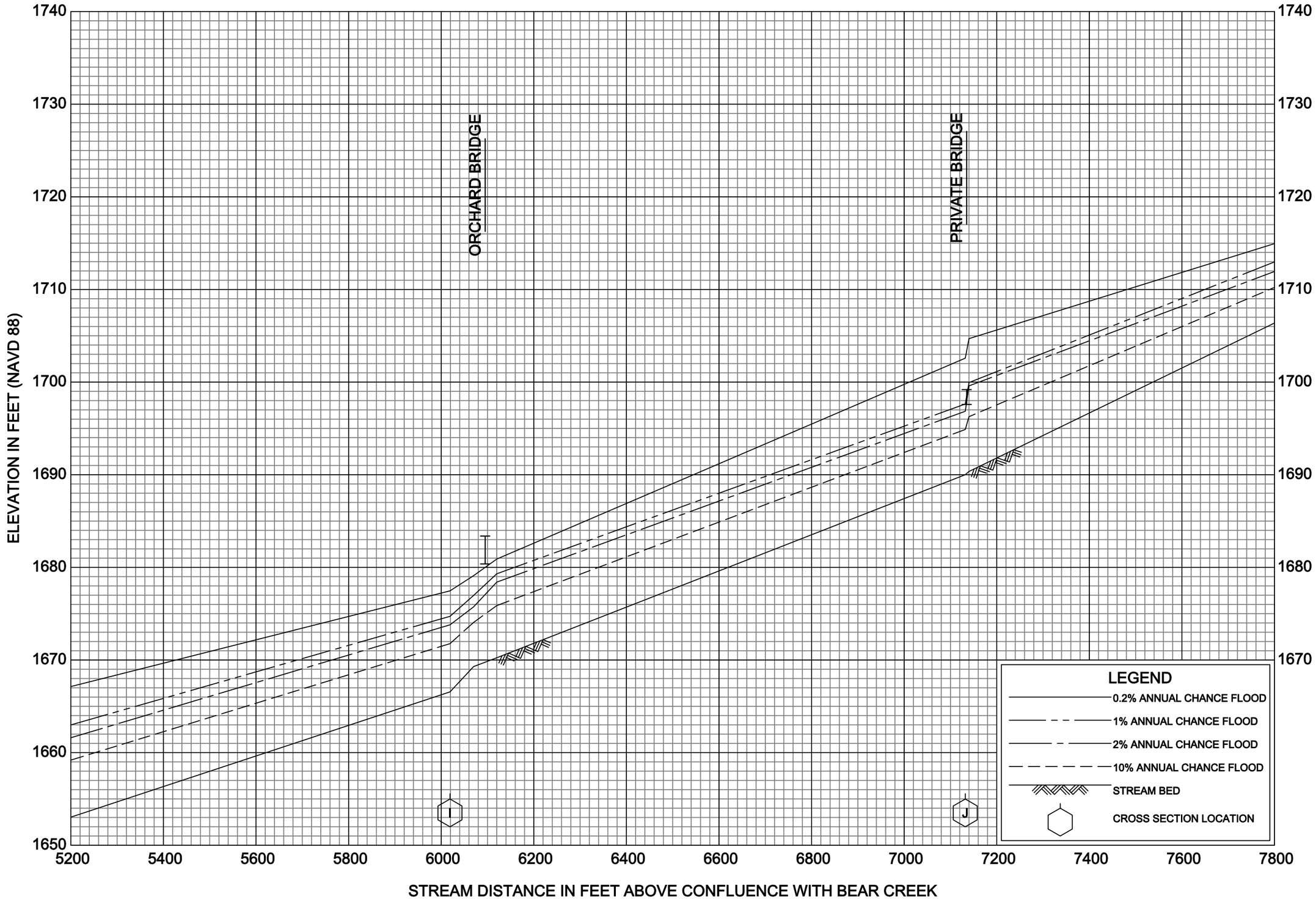

FLOOD PROFILES

WAGNER CREEK

FEDERAL EMERGENCY MANAGEMENT AGENCY

JACKSON COUNTY, OR

AND INCORPORATED AREAS

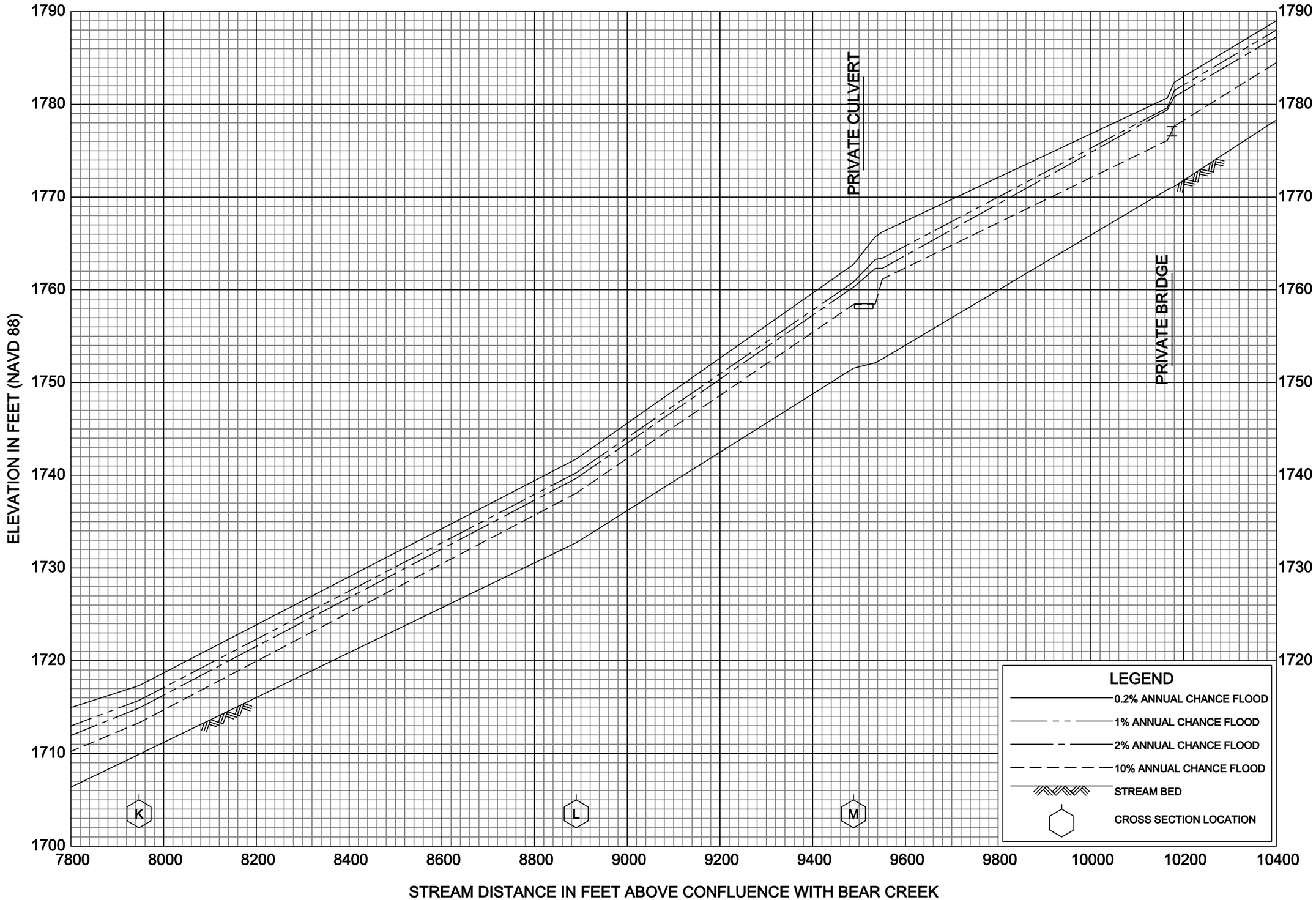

FLOOD PROFILES

WAGNER CREEK

FEDERAL EMERGENCY MANAGEMENT AGENCY

JACKSON COUNTY, OR

AND INCORPORATED AREAS

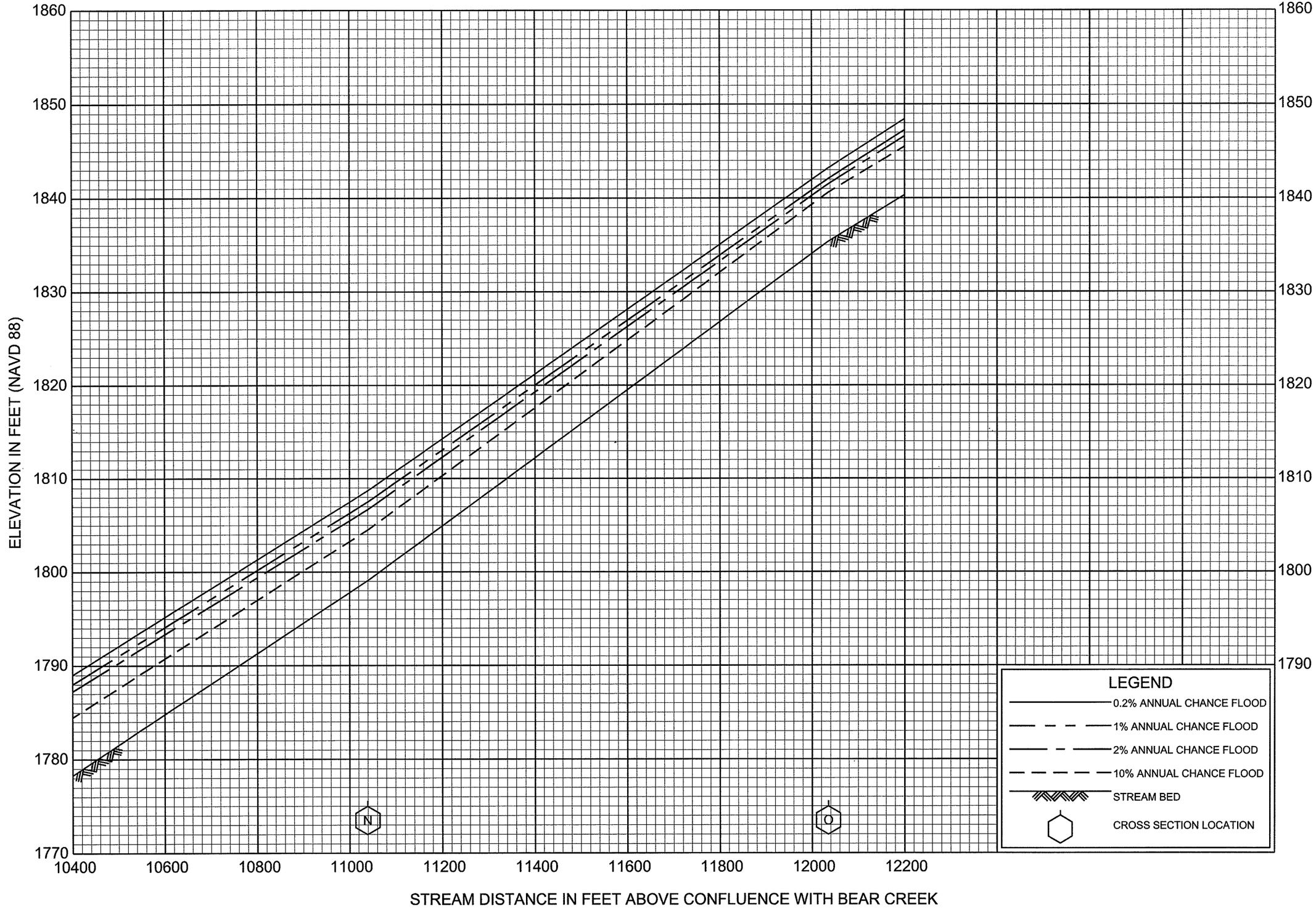

FLOOD PROFILES

WAGNER CREEK

FEDERAL EMERGENCY MANAGEMENT AGENCY

JACKSON COUNTY, OR

AND INCORPORATED AREAS

188P

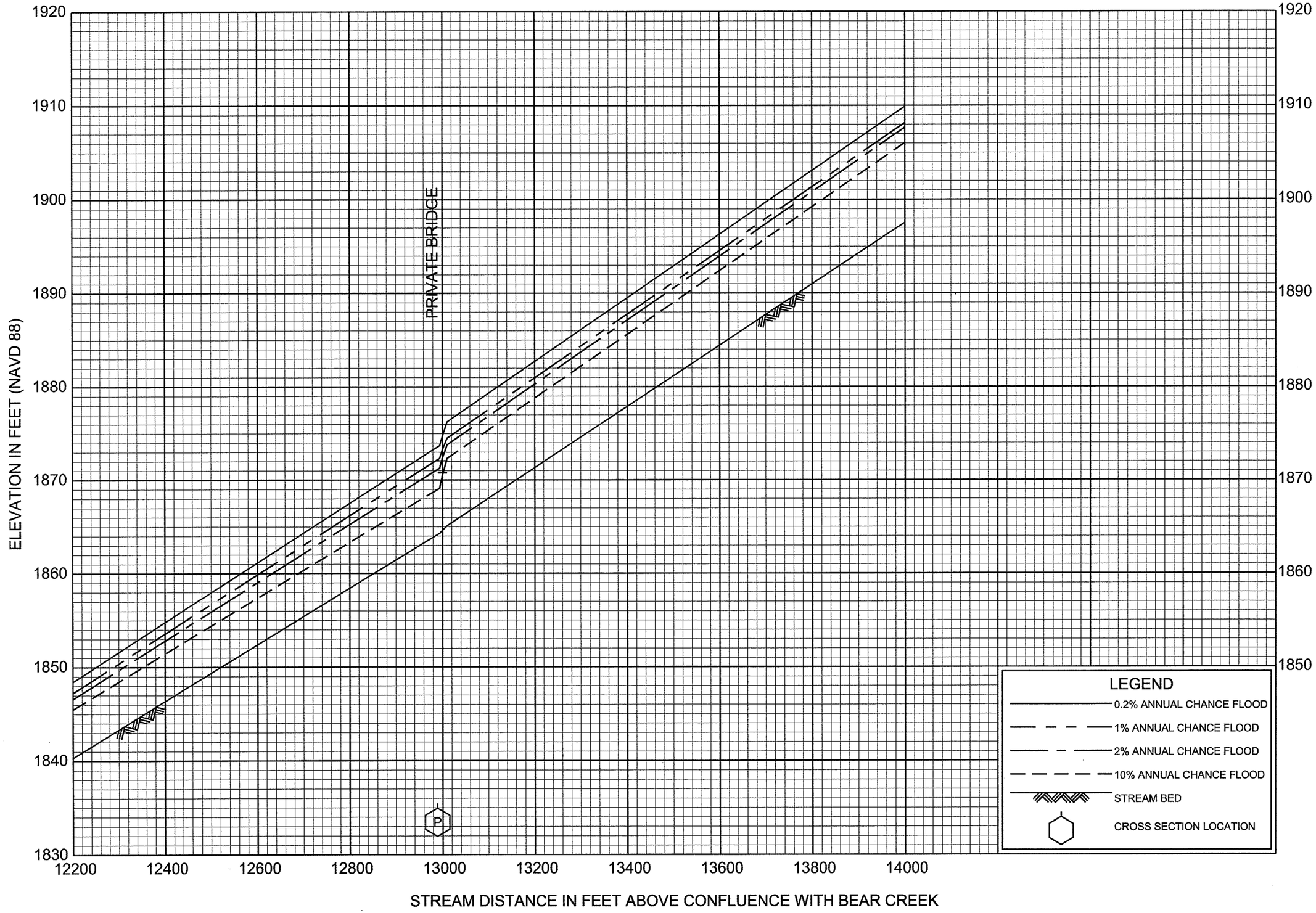

FLOOD PROFILES

WAGNER CREEK

FEDERAL EMERGENCY MANAGEMENT AGENCY

JACKSON COUNTY, OR

AND INCORPORATED AREAS

189P

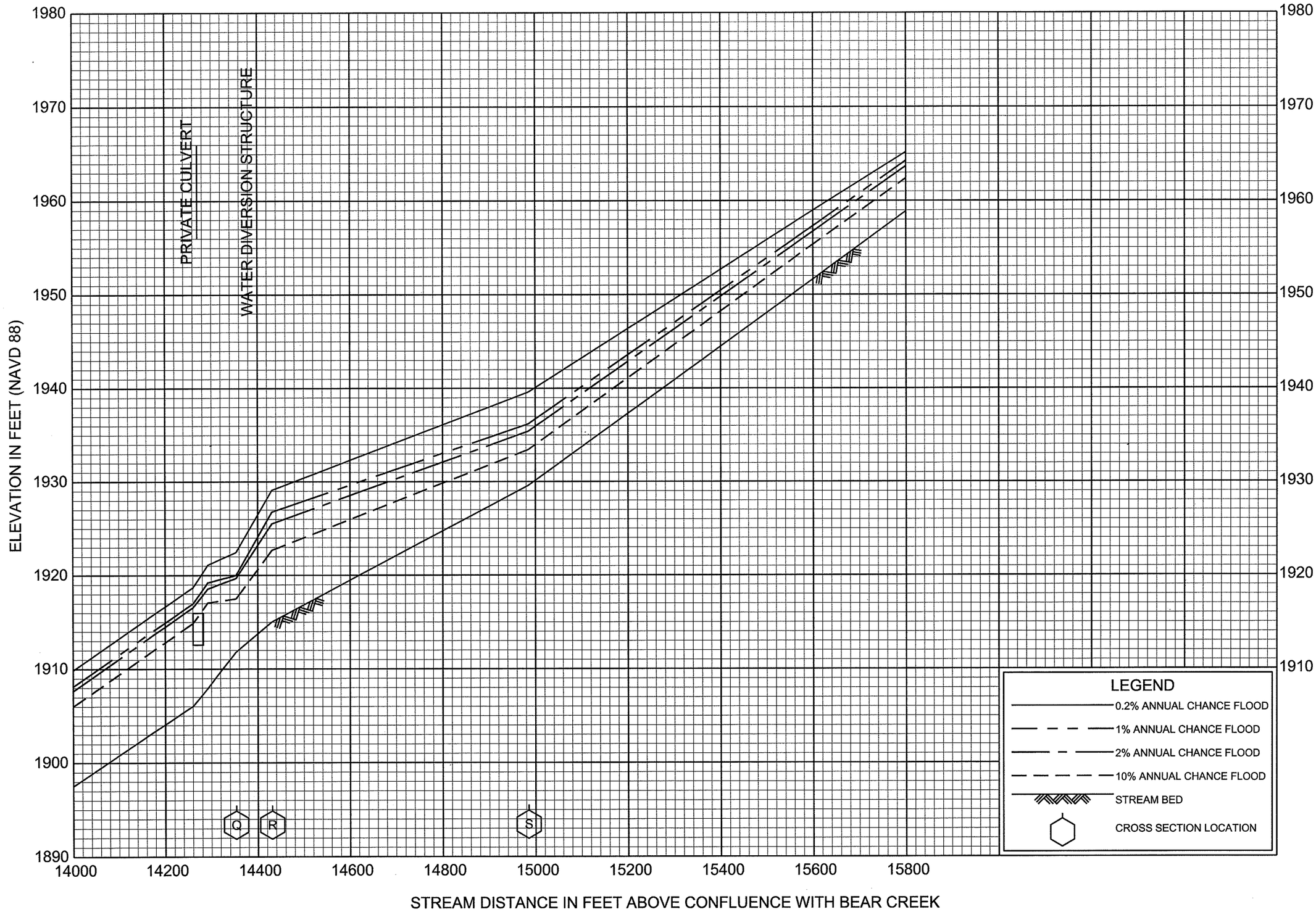

FLOOD PROFILES

WAGNER CREEK

FEDERAL EMERGENCY MANAGEMENT AGENCY

JACKSON COUNTY, OR

AND INCORPORATED AREAS

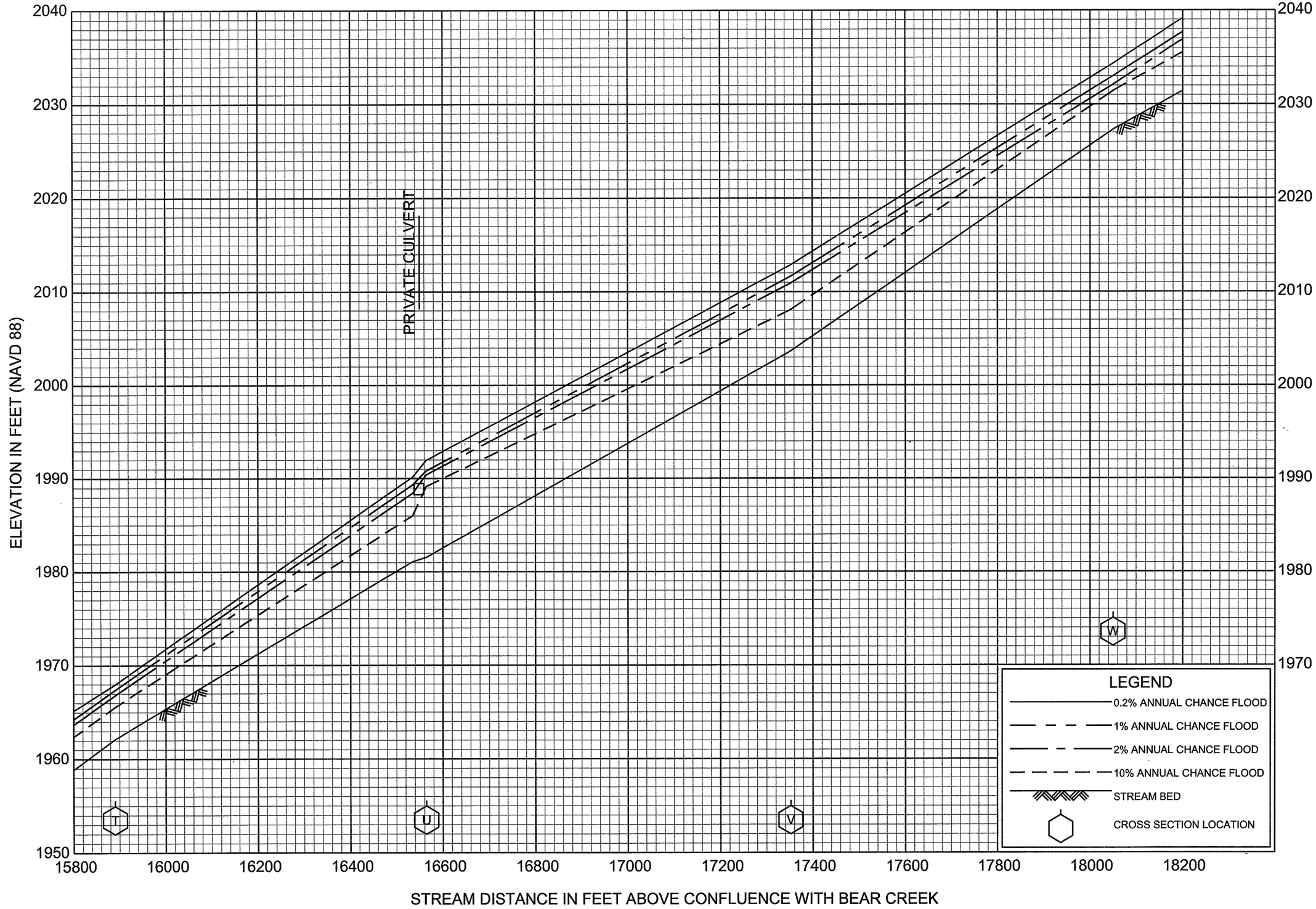

FLOOD PROFILES

WAGNER CREEK

FEDERAL EMERGENCY MANAGEMENT AGENCY

JACKSON COUNTY, OR

AND INCORPORATED AREAS

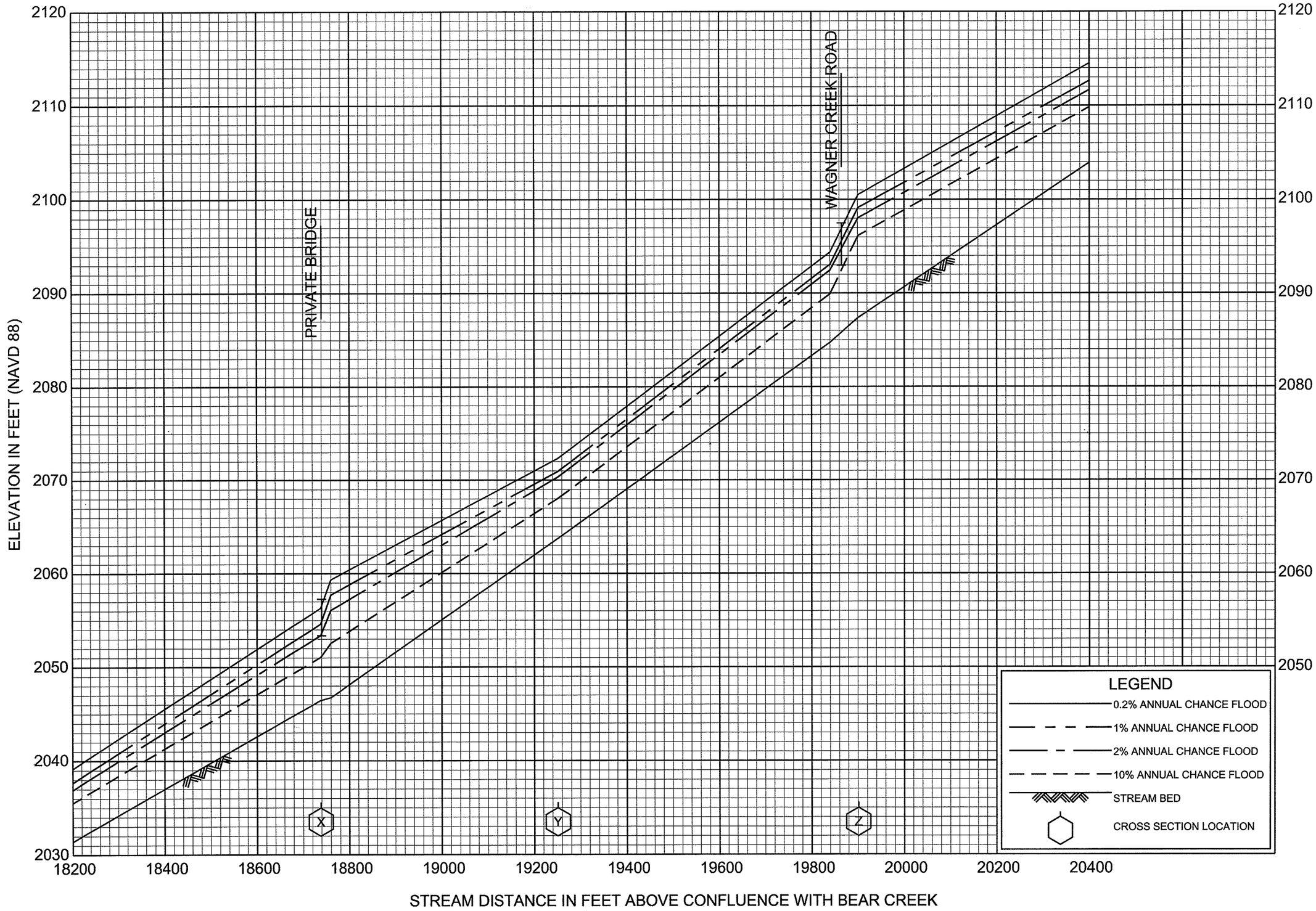

FLOOD PROFILES

WAGNER CREEK

FEDERAL EMERGENCY MANAGEMENT AGENCY

JACKSON COUNTY, OR

AND INCORPORATED AREAS

192P

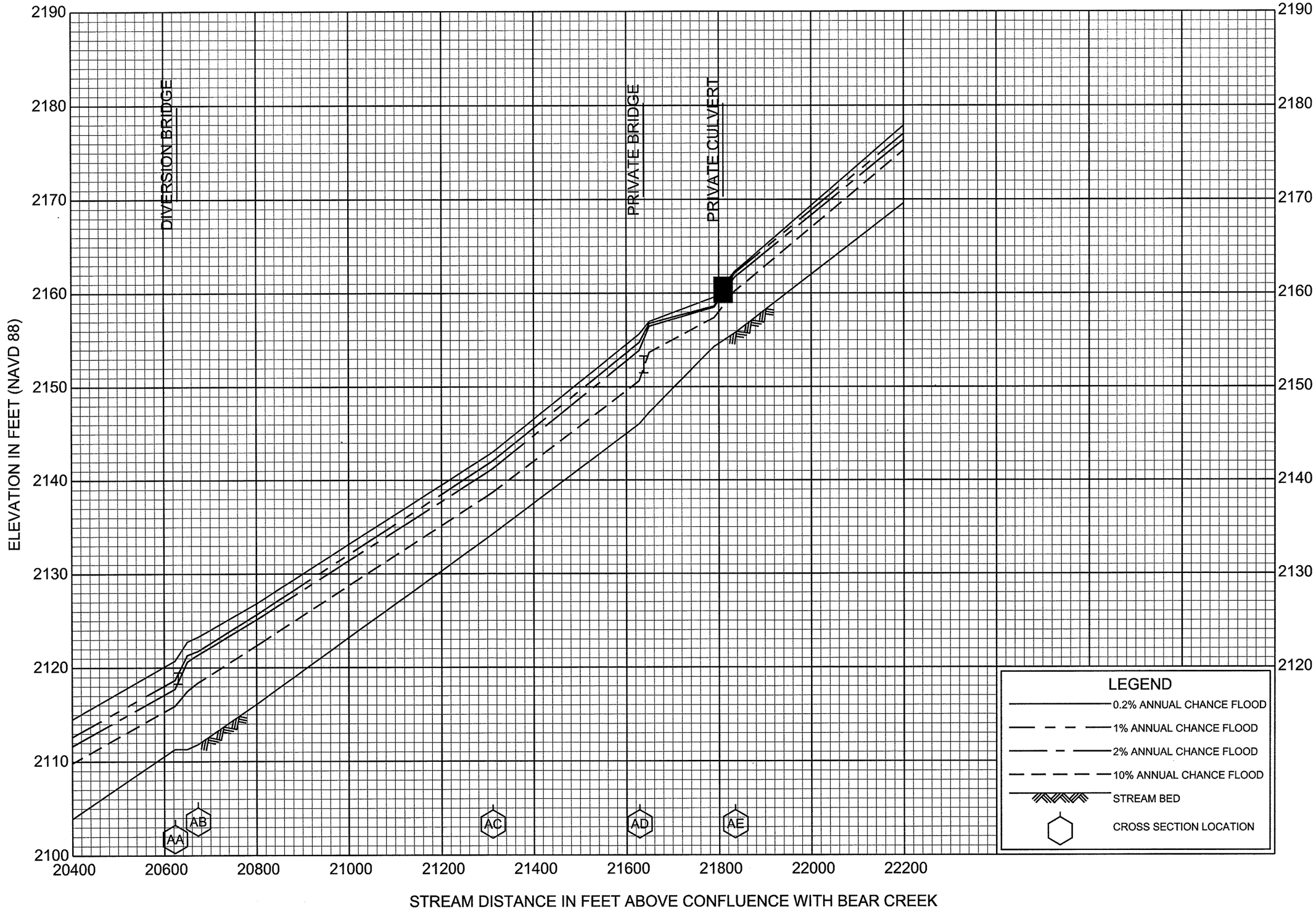

FLOOD PROFILES

WAGNER CREEK

FEDERAL EMERGENCY MANAGEMENT AGENCY

JACKSON COUNTY, OR

AND INCORPORATED AREAS

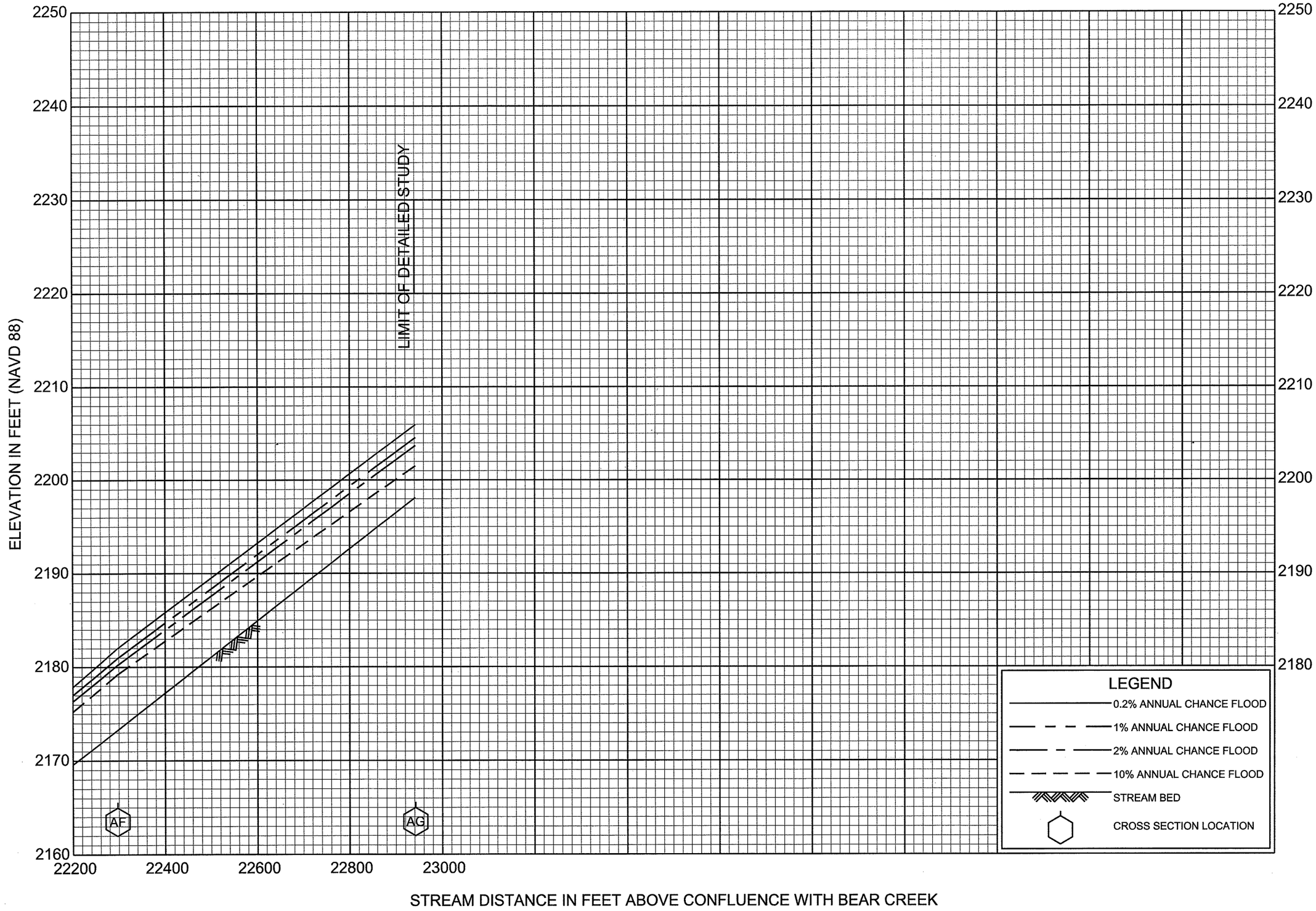

FLOOD PROFILES

WAGNER CREEK

FEDERAL EMERGENCY MANAGEMENT AGENCY

JACKSON COUNTY, OR

AND INCORPORATED AREAS

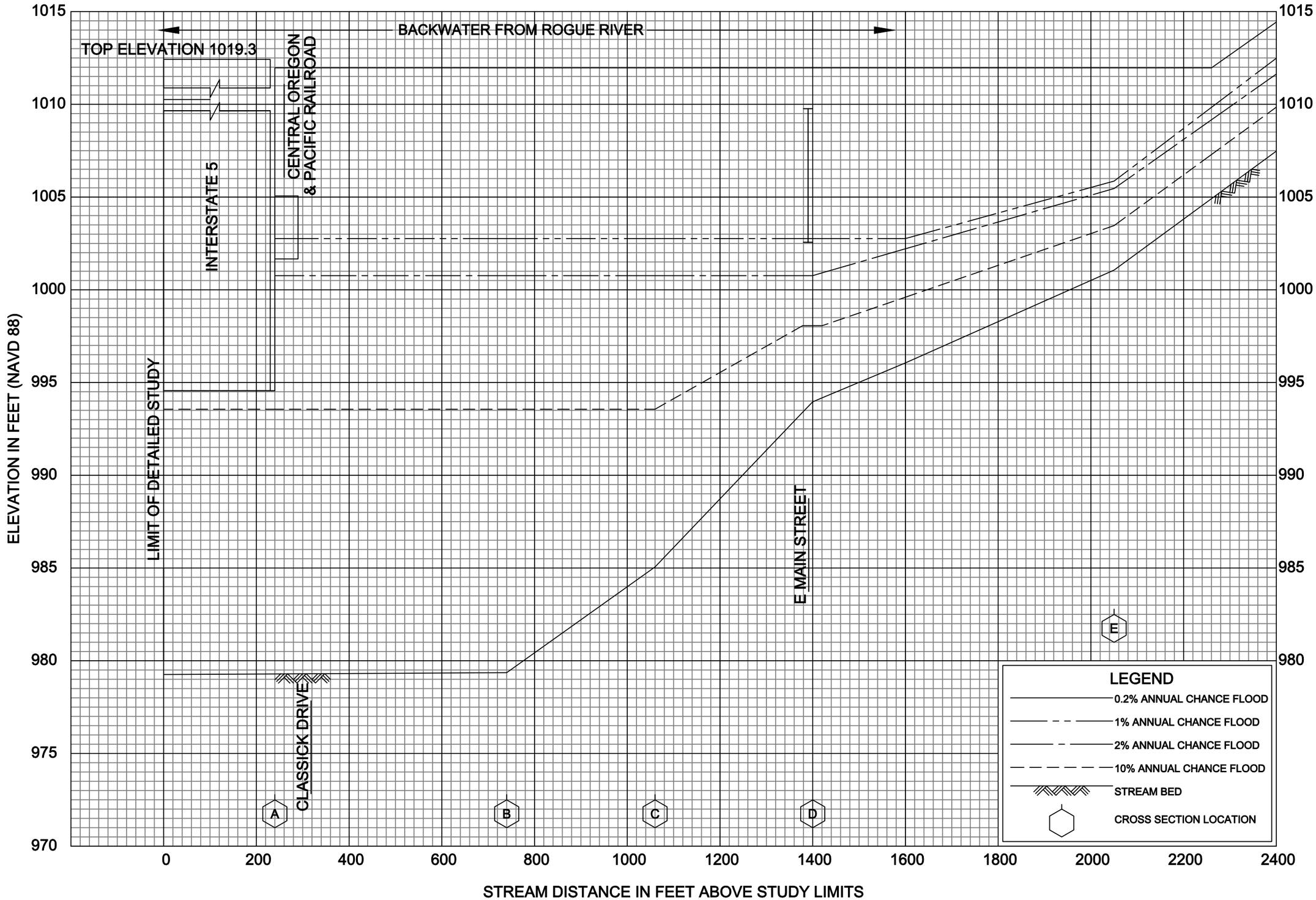

FLOOD PROFILES

WARD CREEK

FEDERAL EMERGENCY MANAGEMENT AGENCY

JACKSON COUNTY, OR

AND INCORPORATED AREAS



FLOOD PROFILES

WARD CREEK

FEDERAL EMERGENCY MANAGEMENT AGENCY

JACKSON COUNTY, OR

AND INCORPORATED AREAS